

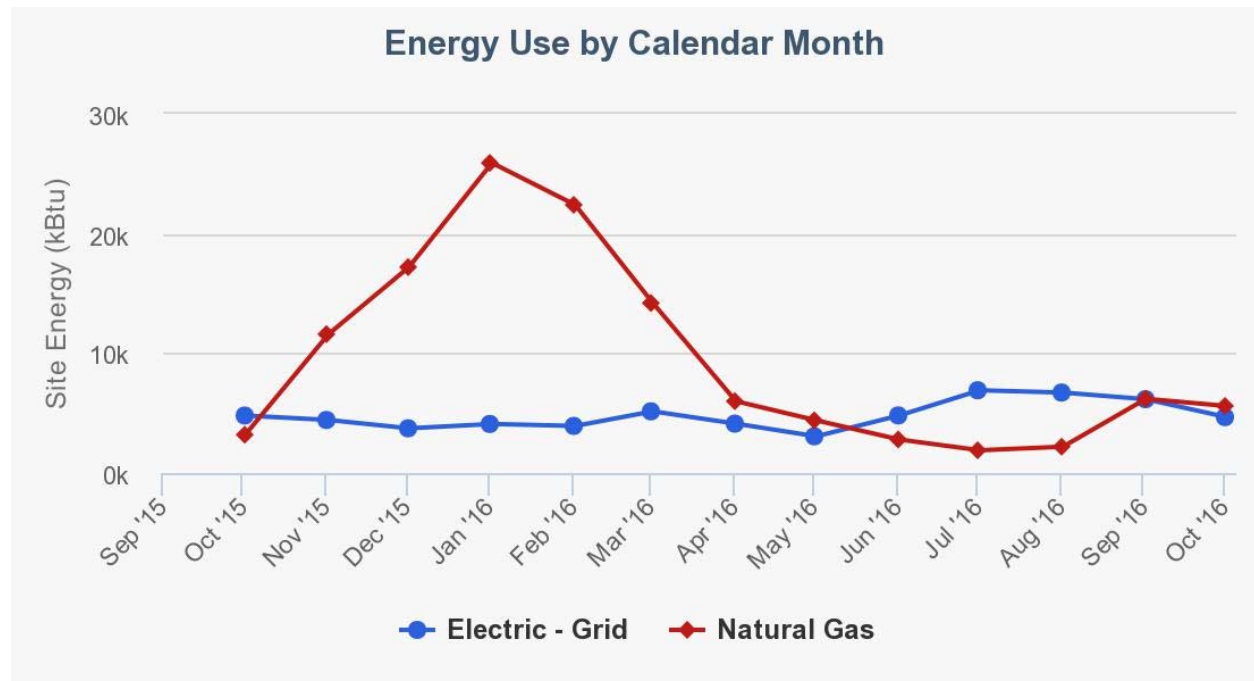
Ambulance Corps

47 Main Street

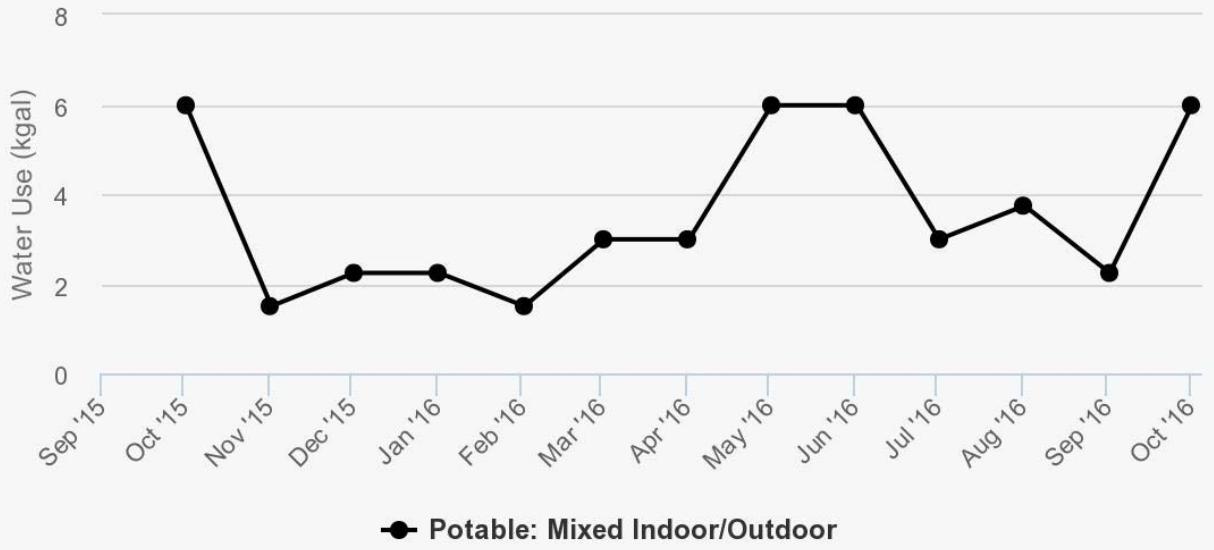
Primary Use: Ambulance

Gross Floor Area: 1200 ft²

Metric	Sep 2016 (Energy Baseline)	Oct 2016 (Energy Current)	Change
ENERGY STAR score (1-100)	<u>Not Available</u>	<u>Not Available</u>	N/A
Source EUI (kBtu/ft ²)	254.9	256.7	1.8(0.7%)
Site EUI (kBtu/ft ²)	146.6	148.5	1.9(1.3%)
Total GHG Emissions (Metric Tons CO ₂ e)	11.6	11.8	0.2(1.7%)
Water Use (All Water Sources)(kgal)	40.4	40.4	0.0(0.0%)
Weather-Normalized Source EUI_(kBtu/ft ²)	278.2	277.8	



Water Use by Calendar Month



Hook and Ladder Company #1

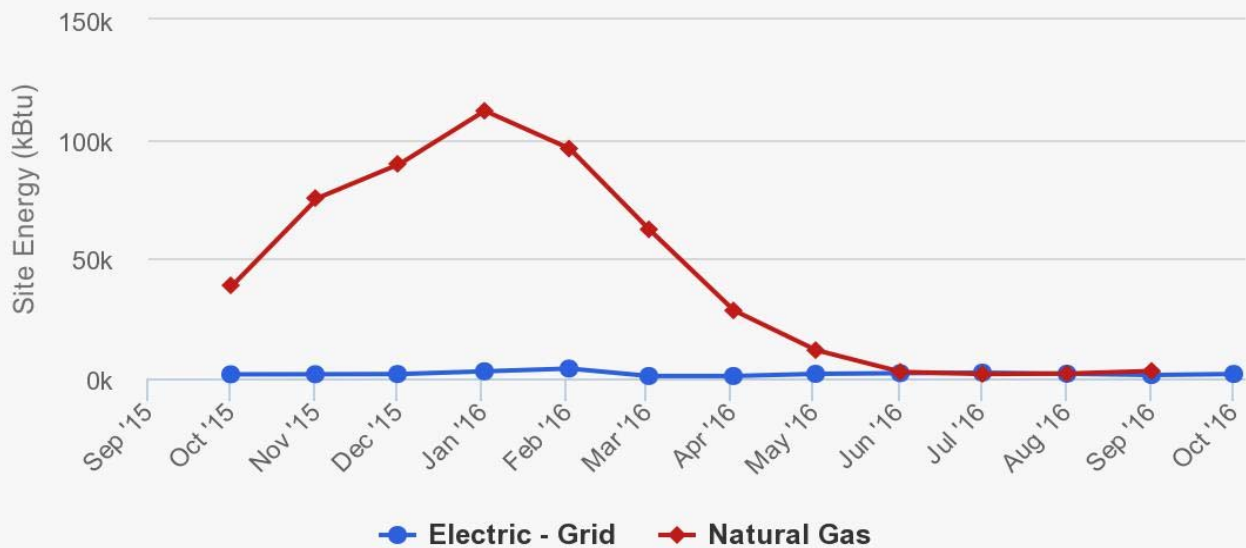
50 Main Street

Primary Use: Fire Station

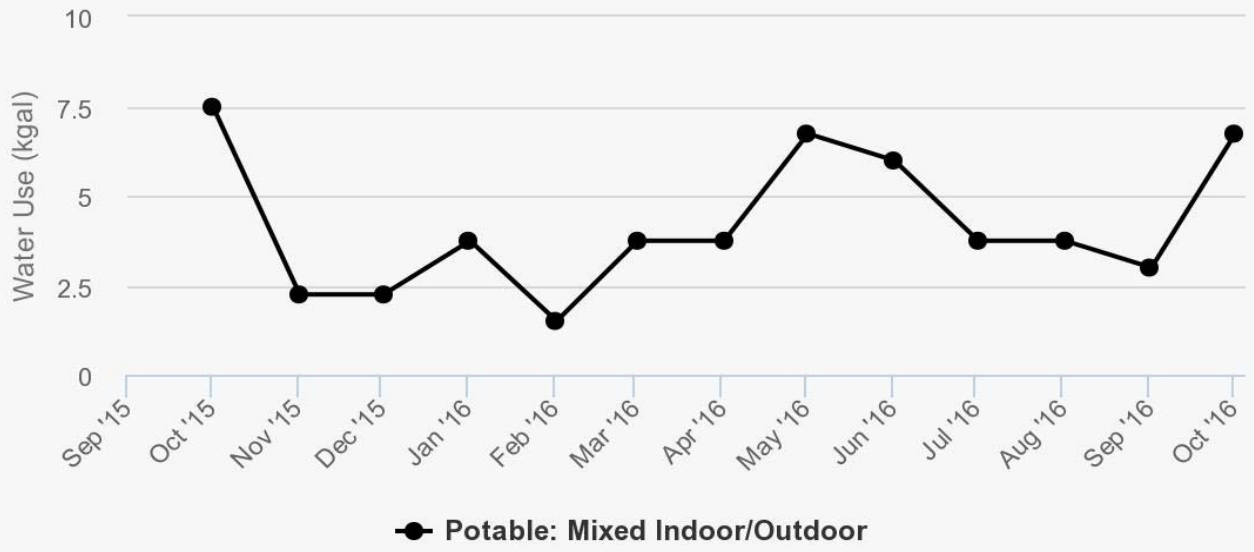
Gross Floor Area: 9,000 ft²

Metric	Sep 2016 (Energy Baseline)	Sep 2016 (Energy Current)	Change
ENERGY STAR score (1-100)	<u>Not Available</u>	<u>Not Available</u>	N/A
Source EUI (kBtu/ft ²)	69.5	69.5	0.0(0.0%)
Site EUI (kBtu/ft ²)	60.9	60.9	0.0(0.0%)
Total GHG Emissions (Metric Tons CO ₂ e)	30.1	30.1	0.0(0.0%)
Water Use (All Water Sources)(kgal)	47.9	47.9	0.0(0.0%)
Weather-Normalized Source EUI_(kBtu/ft ²)	82.9	82.9	

Energy Use by Calendar Month



Water Use by Calendar Month



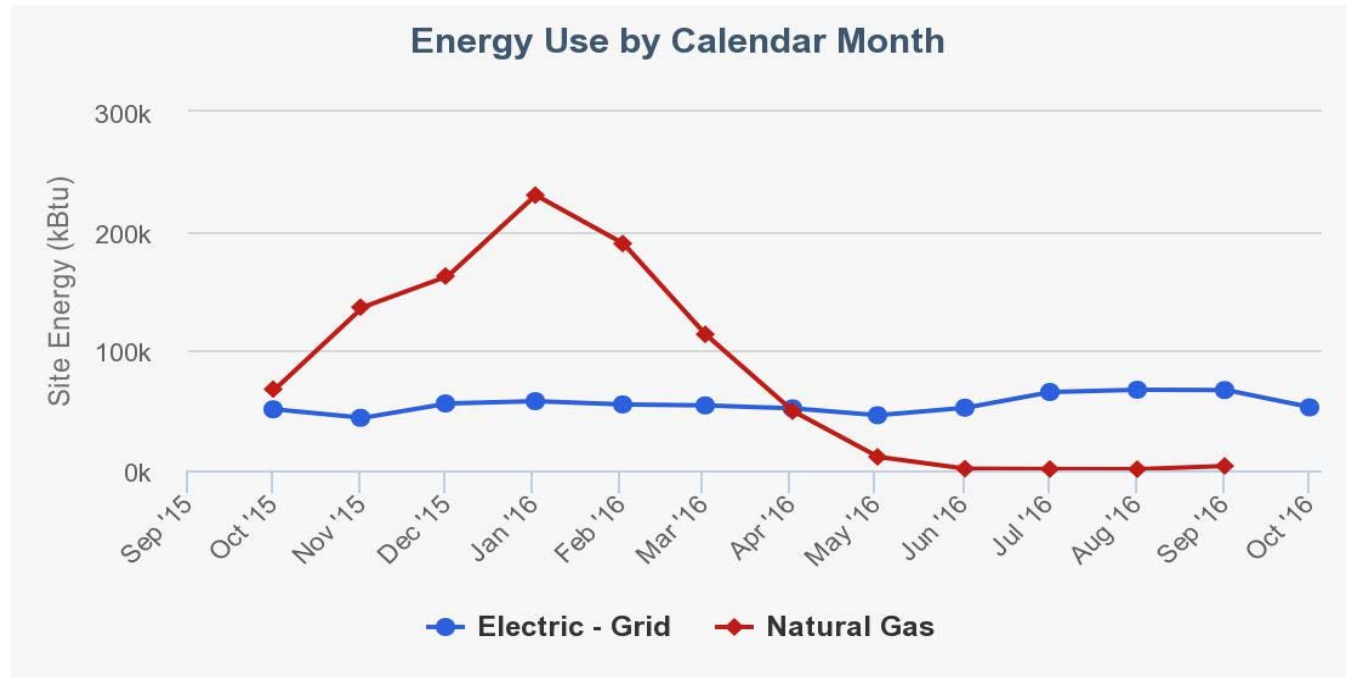
James Harmon Community Center

44 Main Street

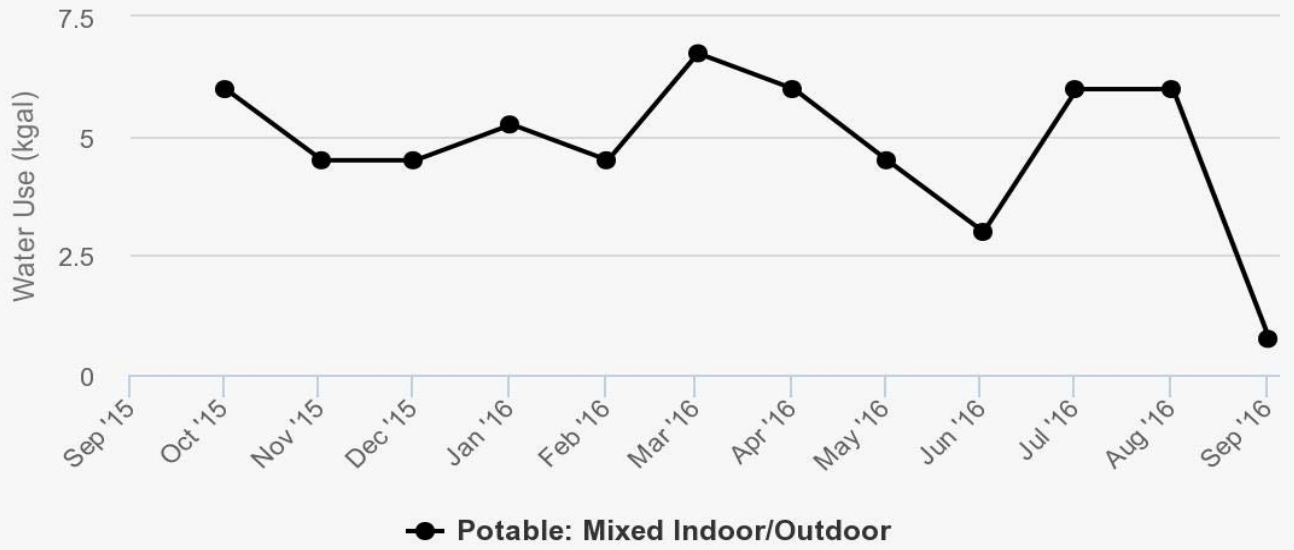
Primary Use: Community Center

Gross Floor Area: 17,000 ft²

Metric	Sep 2016 (Energy Baseline)	Sep 2016 (Energy Current)	Change
ENERGY STAR score (1-100)	<u>Not Available</u>	<u>Not Available</u>	N/A
Source EUI (kBtu/ft ²)	183.3	183.3	0.0(0.0%)
Site EUI (kBtu/ft ²)	96.3	96.3	0.0(0.0%)
Total GHG Emissions (Metric Tons CO ₂ e)	113.5	113.5	0.0(0.0%)
Water Use (All Water Sources)(kgal)	57.6	57.6	0.0(0.0%)
Weather-Normalized Source EUI_(kBtu/ft ²)	197.5	197.5	



Water Use by Calendar Month



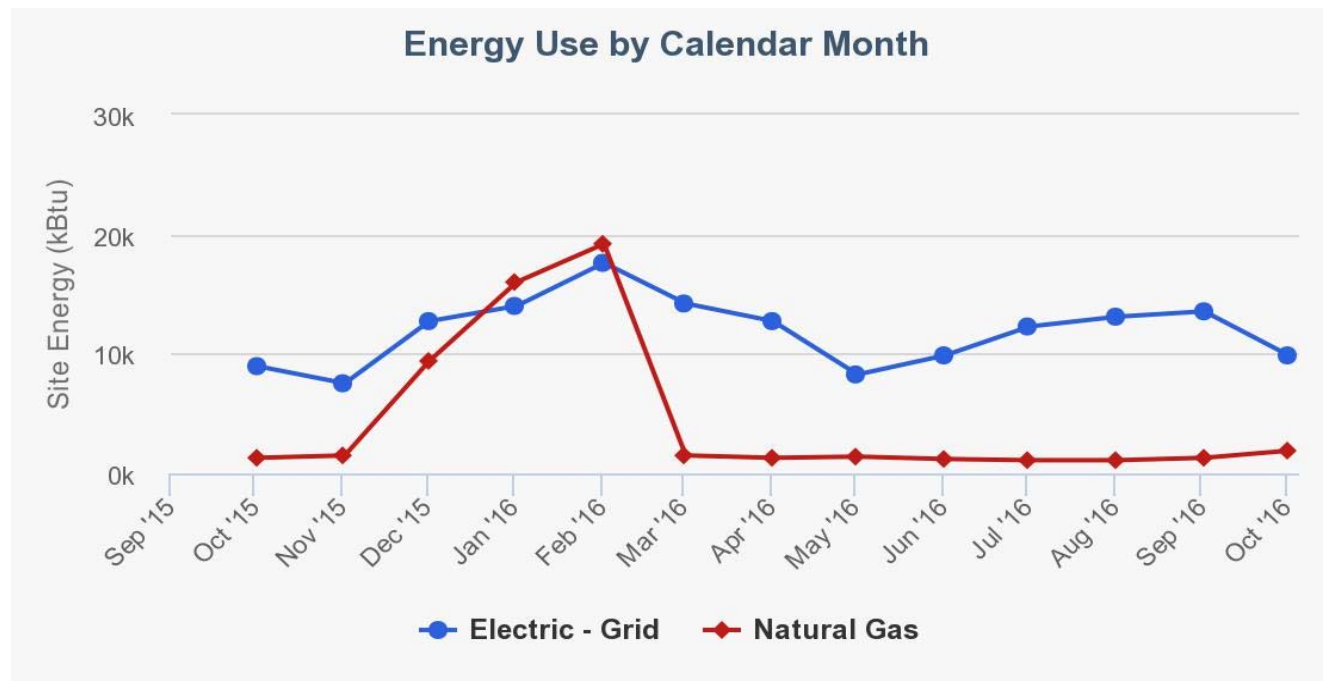
Protection Engine Company #1

573 Warburton Avenue

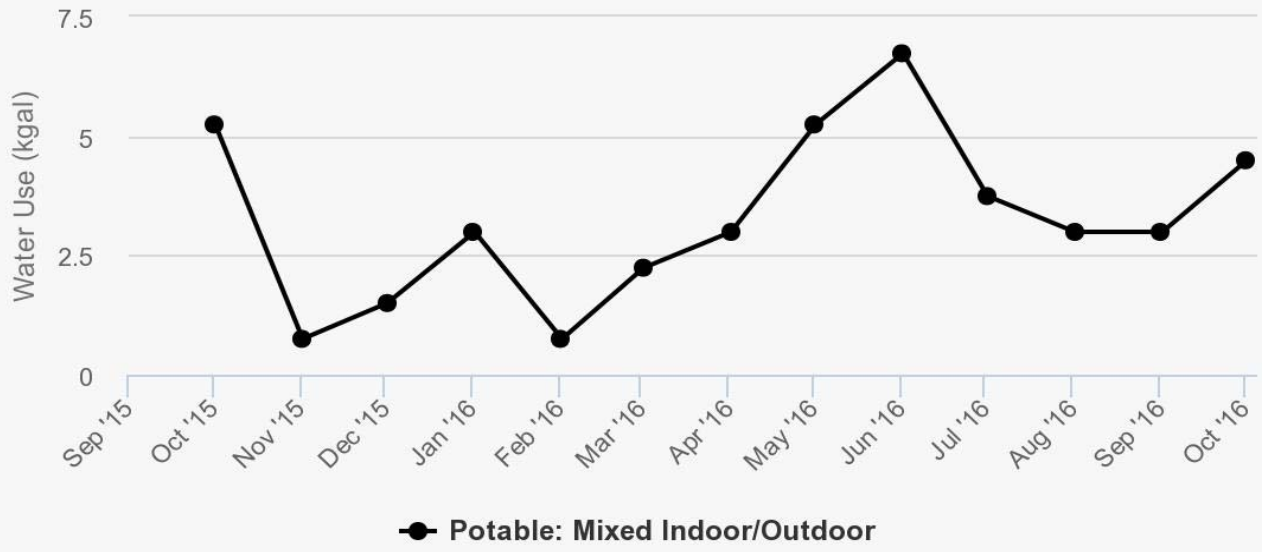
Primary Use: Fire Station

Gross Floor Area: 5,125 ft²

Metric	Sep 2016 (Energy Baseline)	Oct 2016 (Energy Current)	Change
ENERGY STAR score (1-100)	<u>Not Available</u>	<u>Not Available</u>	N/A
Source EUI (kBtu/ft ²)	100.3	101.0	0.7(0.7%)
Site EUI (kBtu/ft ²)	39.3	39.5	0.2(0.5%)
Total GHG Emissions (Metric Tons CO ₂ e)	16.4	16.5	0.1(0.6%)
Water Use (All Water Sources)(kgal)	38.2	37.4	-0.8(-2.1%)
Weather-Normalized Source EUI (kBtu/ft ²)	100.3	101.0	



Water Use by Calendar Month



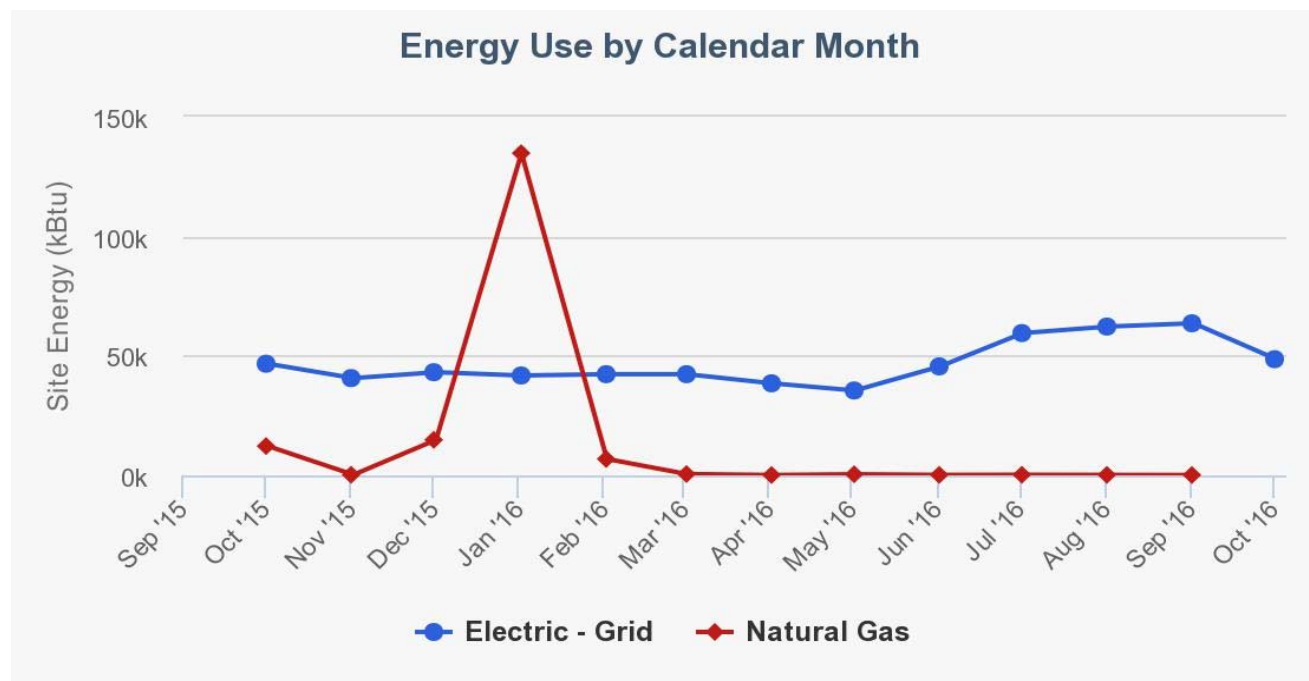
The Hastings-on-Hudson Public Library

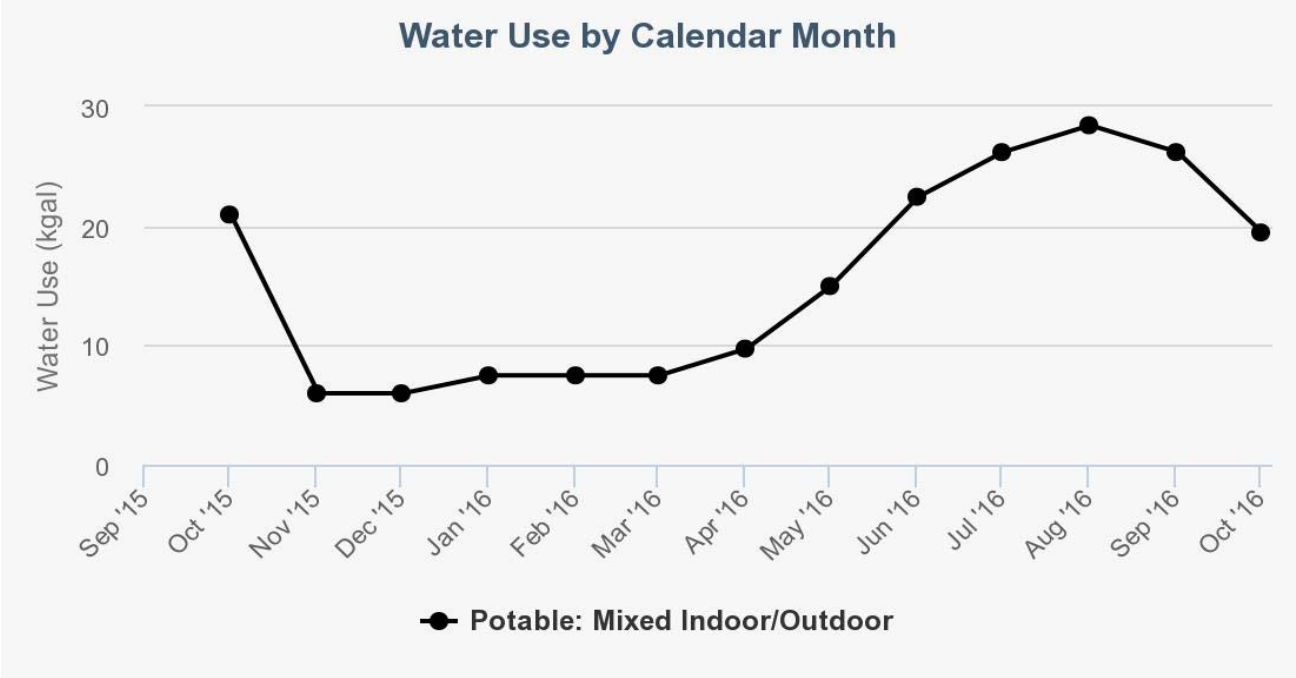
7 Maple Avenue

Primary Use: Public Library

Gross Floor Area: 13,225 ft²

Metric	Sep 2016 (Energy Baseline)	Sep 2016 (Energy Current)	Change
ENERGY STAR score (1-100)	<u>Not Available</u>	<u>Not Available</u>	N/A
Source EUI (kBtu/ft ²)	146.9	146.9	0.0(0.0%)
Site EUI (kBtu/ft ²)	55.4	55.4	0.0(0.0%)
Total GHG Emissions (Metric Tons CO ₂ e)	61.2	61.2	0.0(0.0%)
Water Use (All Water Sources)(kgal)	183.3	183.3	0.0(0.0%)
Weather-Normalized Source EUI (kBtu/ft ²)	142.7	142.7	





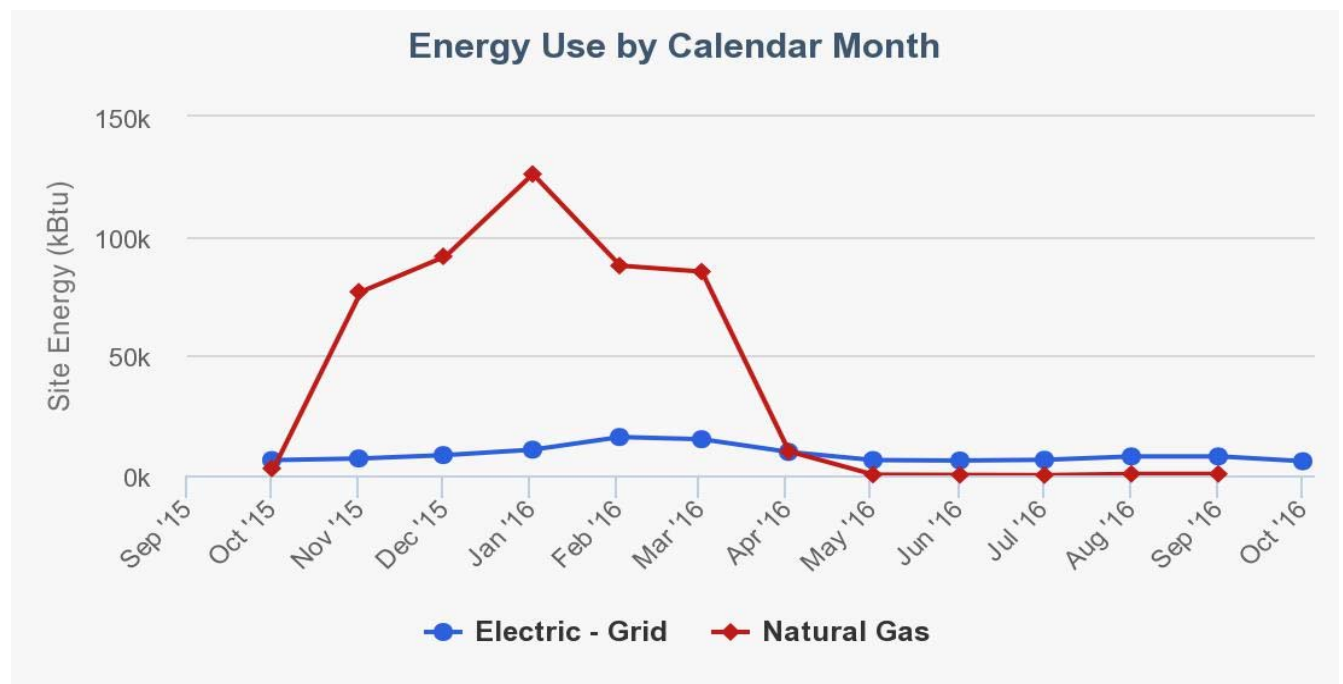
Department of Public Works Garage

69 Southside Avenue

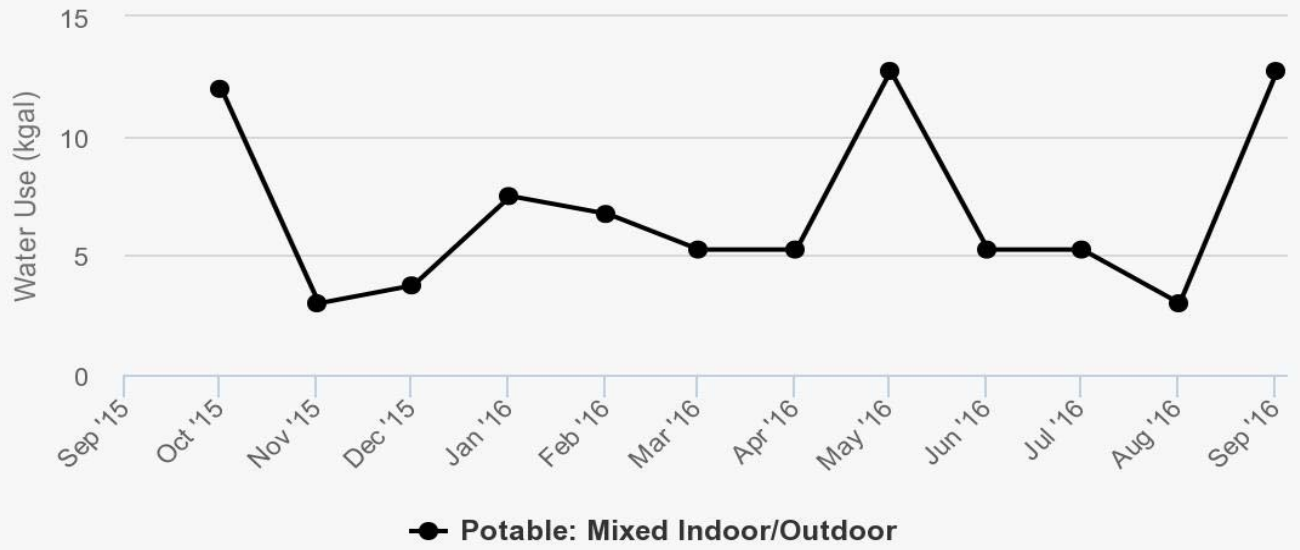
Primary Use: Maintenance Garage

Gross Floor Area: 12,000 ft²

Metric	Sep 2016 (Energy Baseline)	Sep 2016 (Energy Current)	Change
ENERGY STAR score (1-100)	Not Available	Not Available	N/A
Source EUI (kBtu/ft ²)	70.6	70.6	0.0(0.0%)
Site EUI (kBtu/ft ²)	49.2	49.2	0.0(0.0%)
Total GHG Emissions (Metric Tons CO ₂ e)	35.7	35.7	0.0(0.0%)
Water Use (All Water Sources)(kgal)	82.3	82.3	0.0(0.0%)
Weather-Normalized Source EUI (kBtu/ft ²)	85.7	85.7	



Water Use by Calendar Month



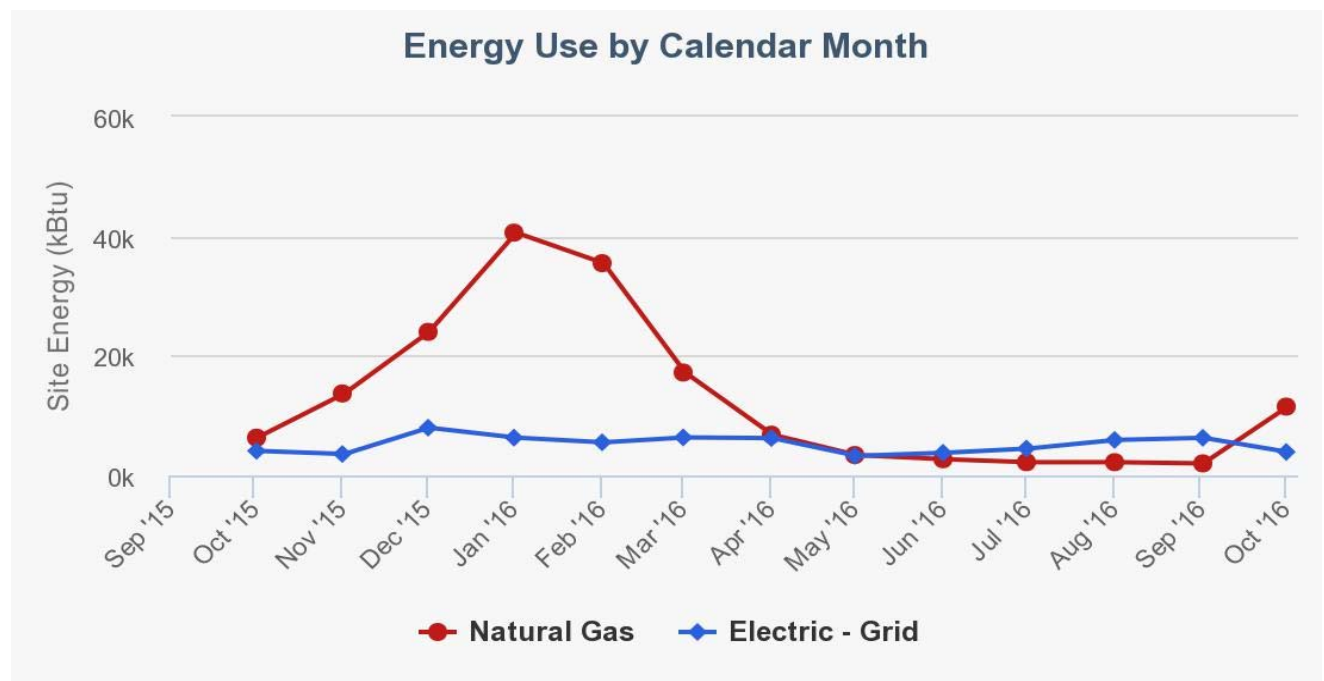
Riverview Manor Hose Company #3

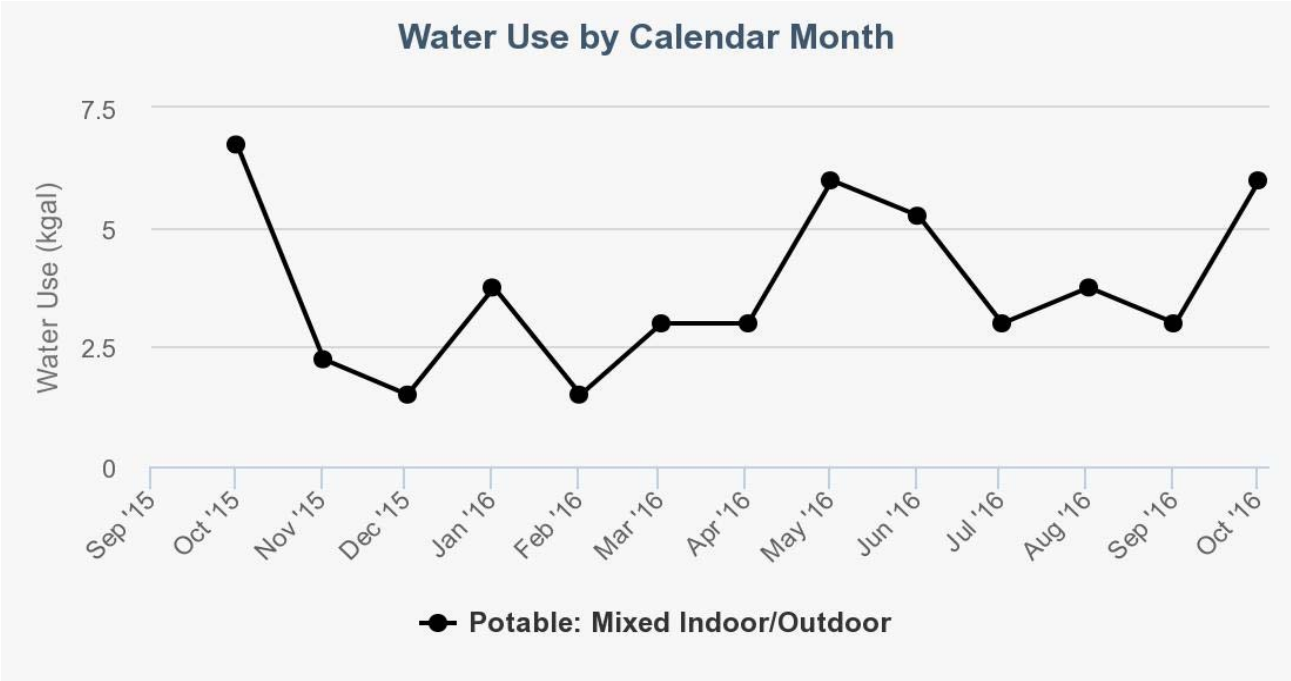
83 Euclid Avenue

Primary Use: Fire Station

Gross Floor Area: 1,900 ft²

Metric	Sep 2016 (Energy Baseline)	Oct 2016 (Energy Current)	Change
ENERGY STAR score (1-100)	<u>Not Available</u>	<u>Not Available</u>	N/A
Source EUI (kBtu/ft ²)	192.0	194.5	2.5(1.3%)
Site EUI (kBtu/ft ²)	116.0	118.6	2.6(2.2%)
Total GHG Emissions (Metric Tons CO ₂ e)	14.2	14.5	0.3(2.1%)
Water Use (All Water Sources)(kgal)	42.6	41.9	-0.7(-1.6%)
Weather-Normalized Source EUI (kBtu/ft ²)	220.8	220.7	





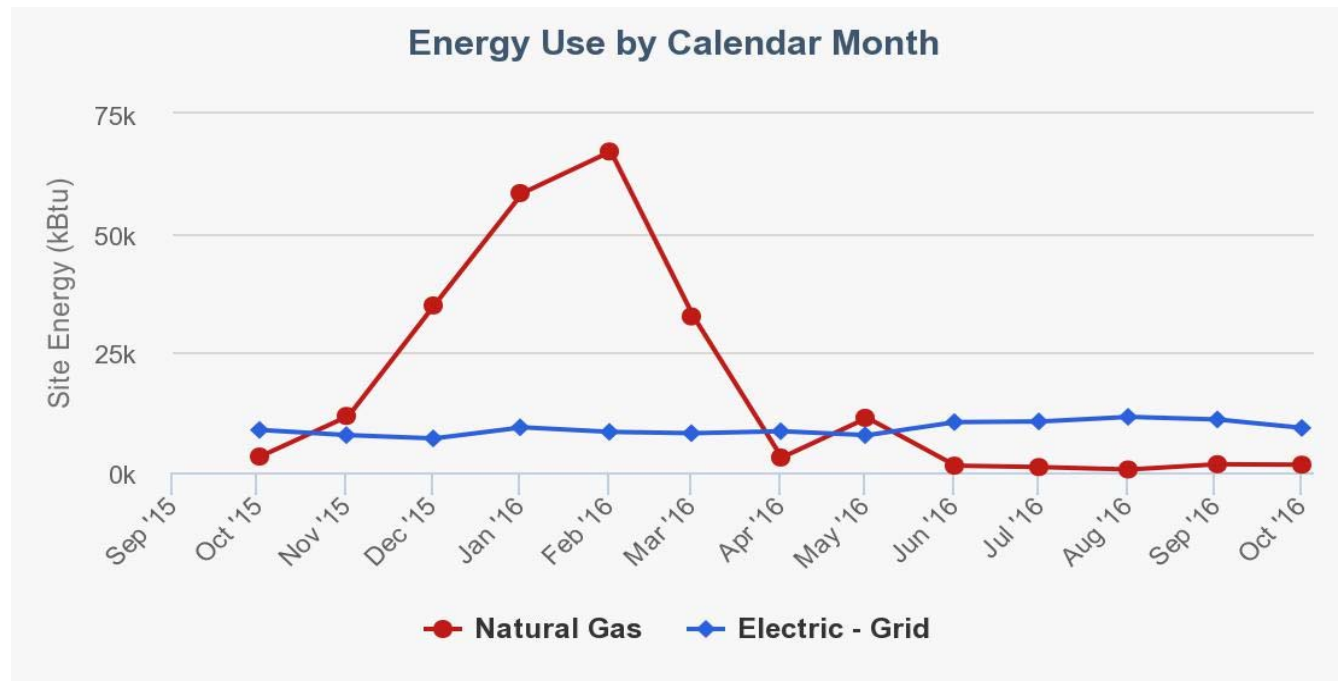
Uniontown Hose Company #2

25 Rose Street

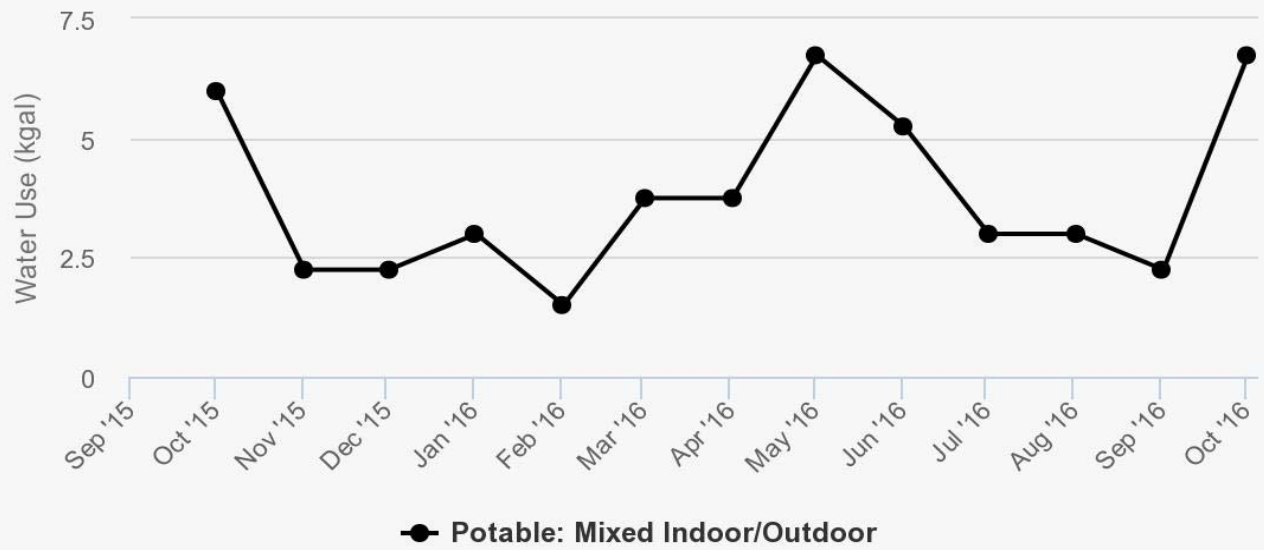
Primary Use: Fire Station

Gross Floor Area: 5,565 ft²

Metric	Sep 2016 (Energy Baseline)	Oct 2016 (Energy Current)	Change
ENERGY STAR score (1-100)	Not Available	Not Available	N/A
Source EUI (kBtu/ft ²)	105.0	104.9	-0.1(-0.1%)
Site EUI (kBtu/ft ²)	60.6	60.4	-0.2(-0.3%)
Total GHG Emissions (Metric Tons CO ₂ e)	22.3	22.2	-0.1(-0.4%)
Water Use (All Water Sources)(kgal)	42.6	43.4	0.8(1.9%)
Weather-Normalized Source EUI (kBtu/ft ²)	123.2	122.9	



Water Use by Calendar Month



Hastings-on-Hudson Village Hall

7 Maple Avenue

Primary Use: Offices and Police Station

Gross Floor Area: 8,700 ft²

Metric	Sep 2016 (Energy Baseline)	Sep 2016 (Energy Current)	Change
ENERGY STAR score (1-100)	Not Available	Not Available	N/A
Source EUI (kBtu/ft ²)	263.1	263.1	0.0(0.0%)
Site EUI (kBtu/ft ²)	150.6	150.6	0.0(0.0%)
Total GHG Emissions (Metric Tons CO ₂ e)	102.0	102.0	0.0(0.0%)
Water Use (All Water Sources)(kgal)	108.5	108.5	0.0(0.0%)
Weather-Normalized Source EUI (kBtu/ft ²)	N/A*	N/A*	

*Due to too few oil deliveries, a value is not available

