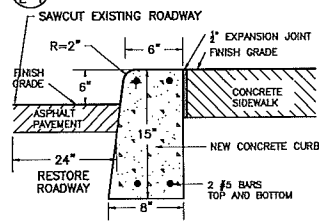
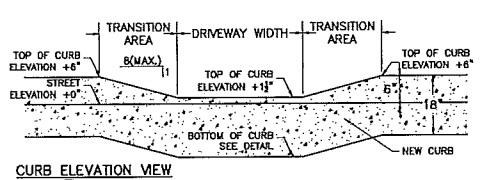
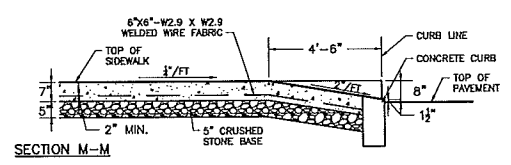
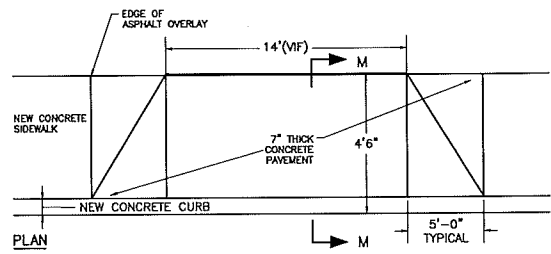


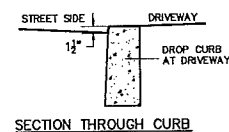
1 CONCRETE PAVEMENT  
L-1 NOT TO SCALE



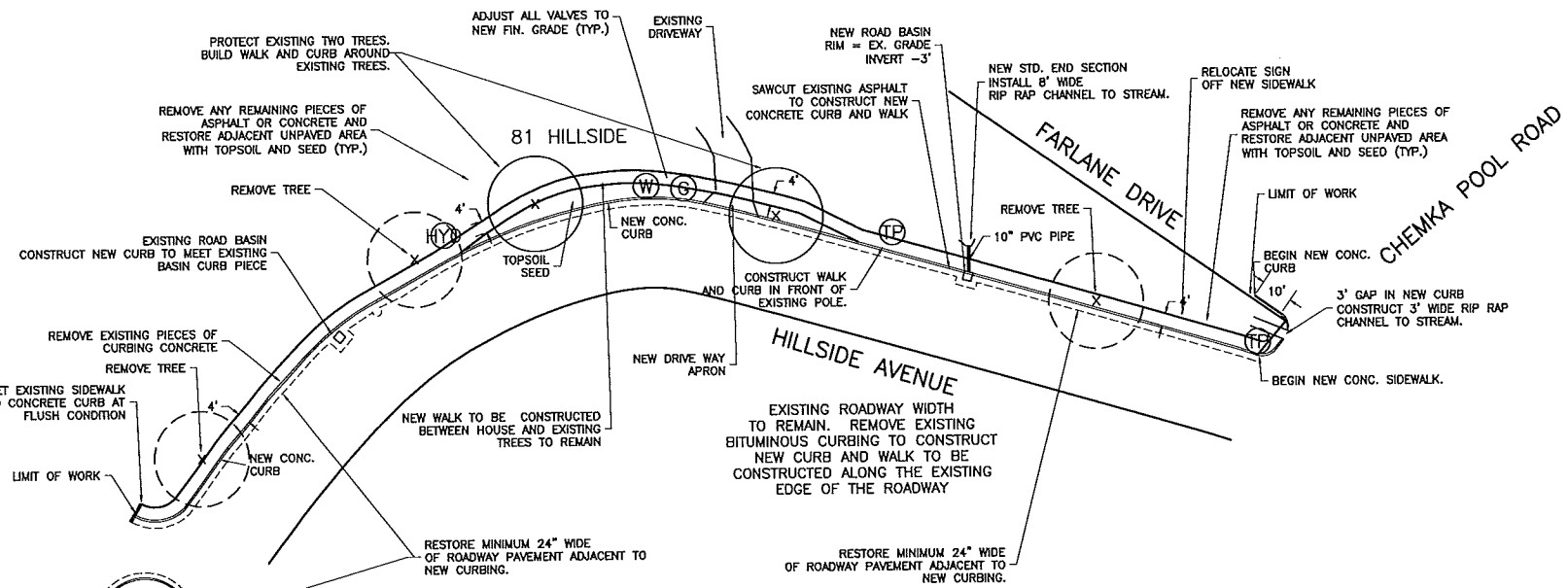
2 CONCRETE CURB AND PAVEMENT RESTORATION  
L-1 NOT TO SCALE  
PROVIDE EXPANSION JOINTS EVERY 16' IN WALK AND CURBS.



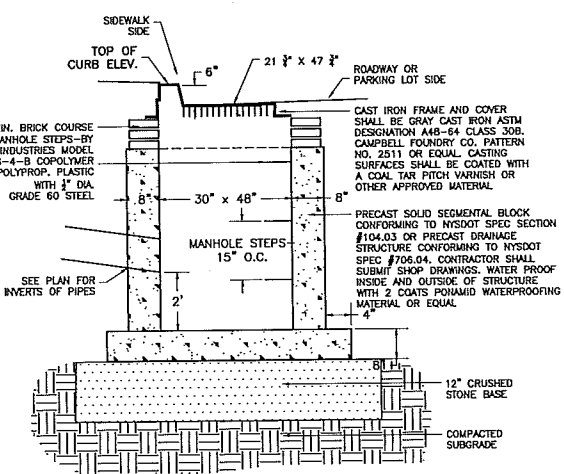
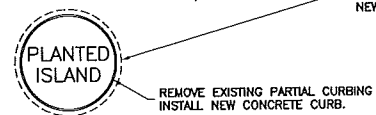
3 DROP CURB DETAIL  
L-1 NOT TO SCALE



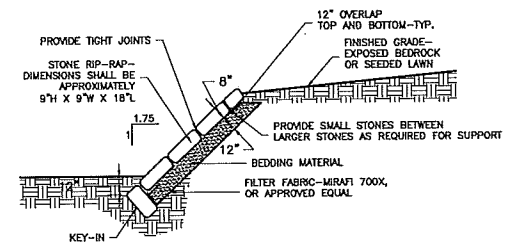
SECTION THROUGH CURB



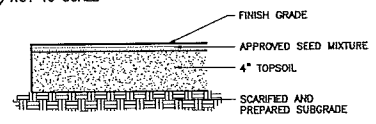
SITE PLAN  
1" = 20'-0"



4 STANDARD ROAD BASIN (RB)  
L-1 NOT TO SCALE



5 STONE RIP-RAP SLOPE DETAIL  
L-1 NOT TO SCALE



6 TURF RESTORATION DETAIL  
L-1 NOT TO SCALE

THIS DRAWING IS THE PROPERTY OF EBERLIN AND EBERLIN, P.C. IT IS TO BE USED ONLY FOR THE PROJECT AND SITE SPECIFICALLY IDENTIFIED HEREON. ANY REUSE OR REPRODUCTION OF THIS DRAWING WITHOUT THE WRITTEN CONSENT OF EBERLIN AND EBERLIN, P.C. IS STRICTLY PROHIBITED. THE USER ASSUMES ALL LIABILITY FOR ANY AND ALL DAMAGES, INCLUDING REASONABLE ATTORNEY'S FEES, ARISING FROM ANY SUCH REUSE OR REPRODUCTION.

	<b>EBERLIN AND EBERLIN, P.C.</b> 31 SODOM ROAD, BREWSTER, NEW YORK 10509 CONSULTING ENGINEERS, PLANNERS, LANDSCAPE ARCHITECTS 845.582.0399 PHONE 845.279.2692 FAX	Project Title <b>HILLSIDE AVENUE SIDEWALK SITE PLAN</b> Location HASTINGS ON HUDSON, NEW YORK	Graphical Scale and North Arrow  Date 11 MARCH 2016 Scale 1" = 20'-0"	Drawing Title <b>SITE PLAN</b> Drawing No. <b>L-1</b>
--	--	--	--	--