





Ambulance Corps

47 Main Street²

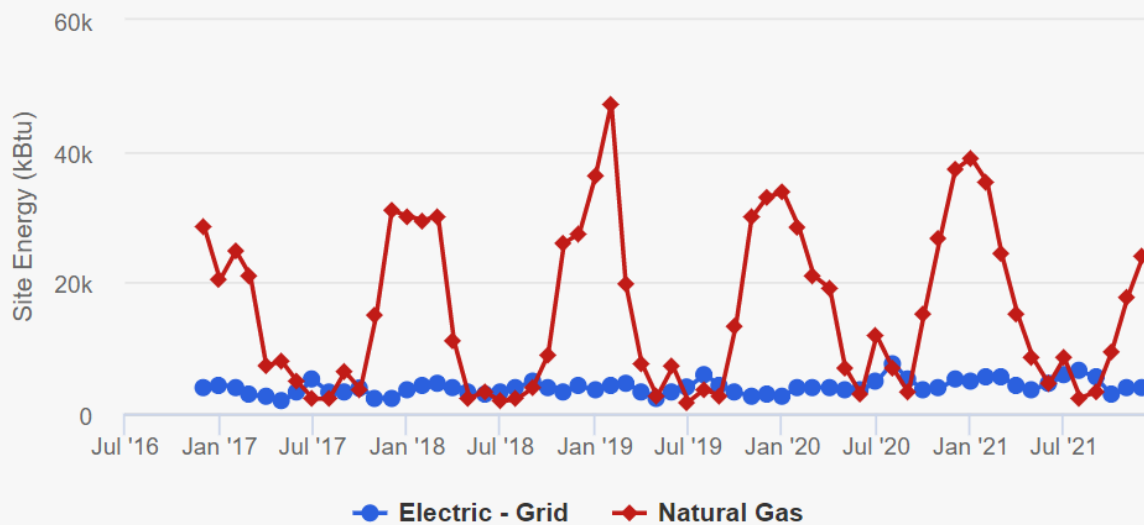
Primary Use: Ambulance

Gross Floor Area: 1200 ft²

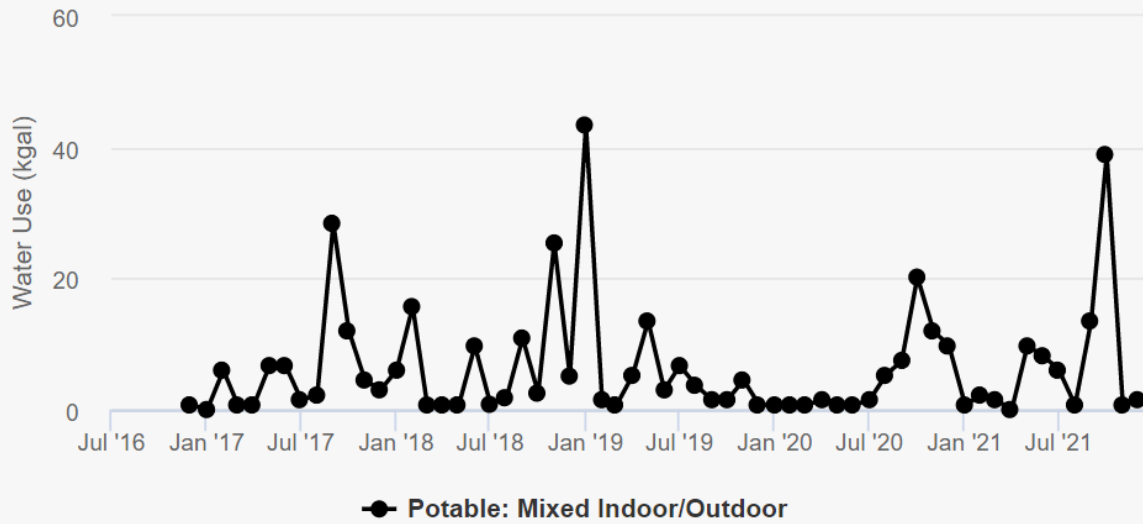
Metrics Summary

| Metric  | Dec 2016 (Energy Baseline)  | Dec 2021 (Energy Current)  | Change  |
|--|--|---|--|
| ENERGY STAR Score (1-100) | Not Available | Not Available | N/A |
| Source EUI (kBtu/ft ²) | 247.3 | 300.9 | 53.60 (21.70%) |
| Site EUI (kBtu/ft ²) | 155.9 | 207.6 | 51.70 (33.20%) |
| Total GHG Emissions Intensity (kgCO ₂ e/ft ²) | 9.3 | 12.0 | 2.70 (29.00%) |
| Water Use (All Water Sources) (kgal) | 71.8 | 83.8 | 12.00 (16.70%) |

Energy Use by Calendar Month (Not Weather Normalized)



Water Use by Calendar Month (Not Weather Normalized)







Hook and Ladder Company #1

50 Main Street

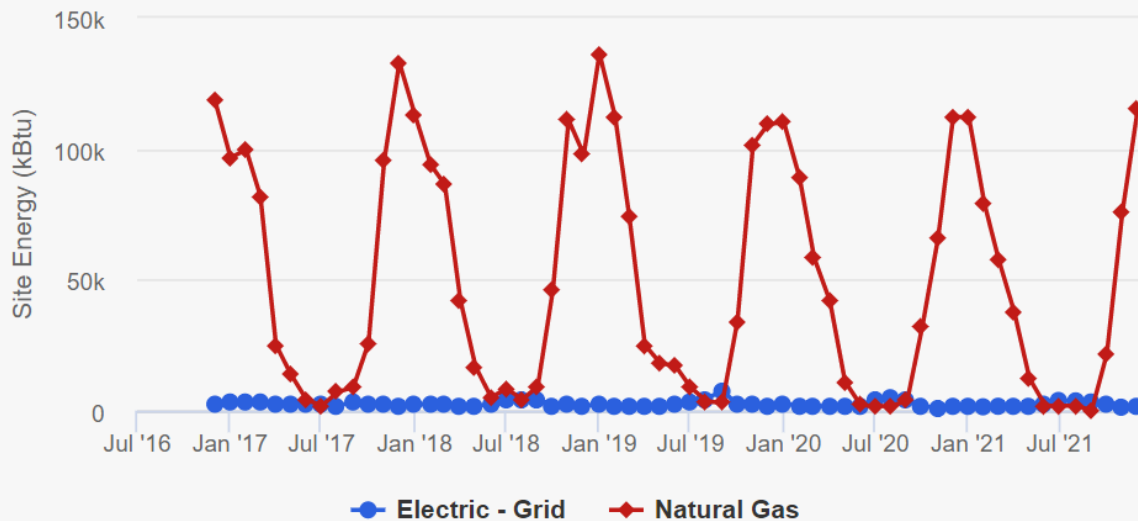
Primary Use: Fire Station

Gross Floor Area: 9,000 ft²

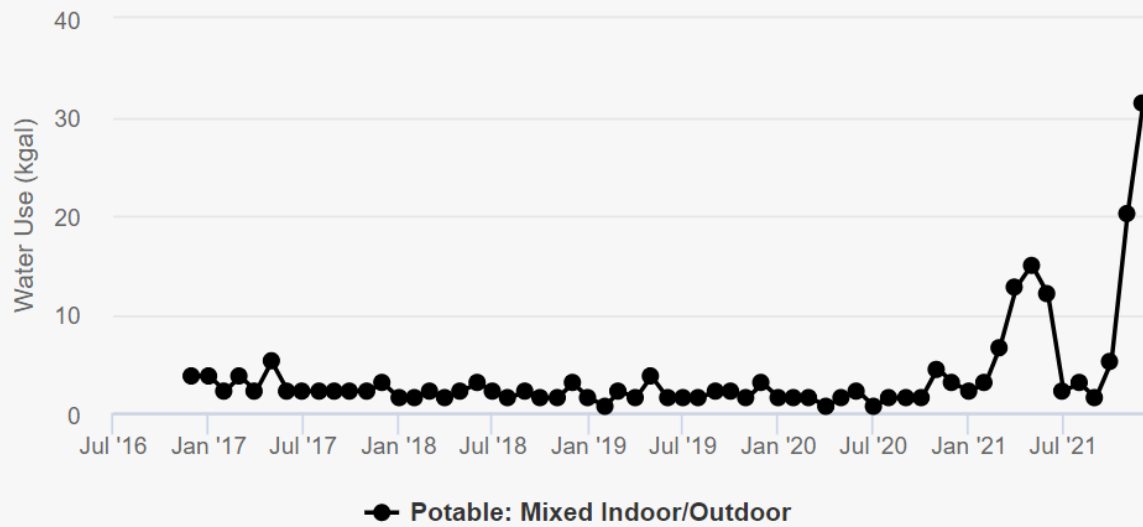
Metrics Summary

| Metric  | Dec 2016 (Energy Baseline)  | Dec 2021 (Energy Current)  | Change  |
|--|--|---|--|
| ENERGY STAR Score (1-100) | Not Available | Not Available | N/A |
| Source EUI (kBtu/ft ²) | 70.4 | 68.7 | -1.70 (-2.40%) |
| Site EUI (kBtu/ft ²) | 62.5 | 60.5 | -2.00 (-3.20%) |
| Total GHG Emissions Intensity (kgCO ₂ e/ft ²) | 3.4 | 3.3 | -0.10 (-2.90%) |
| Water Use (All Water Sources) (kgal) | 44.9 | 115.2 | 70.30 (156.60%) |

Energy Use by Calendar Month (Not Weather Normalized)



Water Use by Calendar Month (Not Weather Normalized)







James Harmon Community Center

44 Main Street

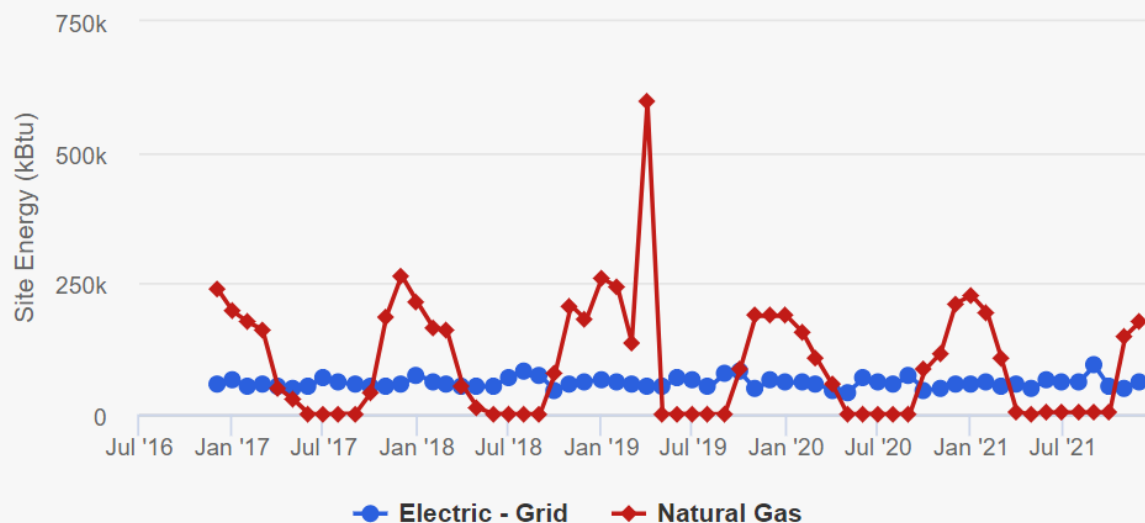
Primary Use: Community Center

Gross Floor Area: 17,000 ft²

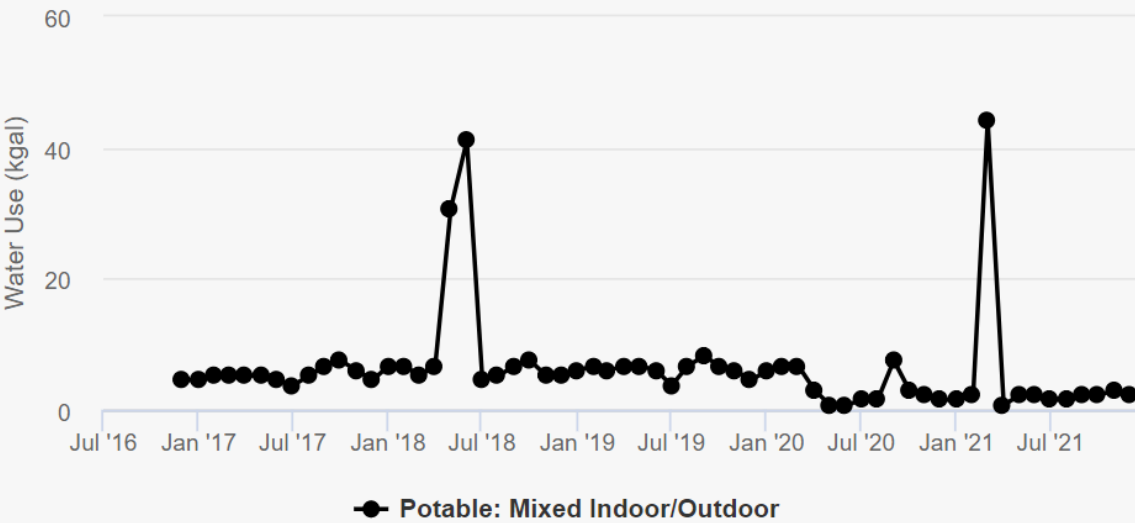
Metrics Summary

| Metric  | Dec 2016 (Energy Baseline)  | Dec 2021 (Energy Current)  | Change  |
|--|--|---|--|
| ENERGY STAR Score (1-100) | Not Available | Not Available | N/A |
| Source EUI (kBtu/ft ²) | 176.3 | 174.3 | -2.00 (-1.10%) |
| Site EUI (kBtu/ft ²) | 101.4 | 94.4 | -7.00 (-6.90%) |
| Total GHG Emissions Intensity (kgCO ₂ e/ft ²) | 6.2 | 5.9 | -0.30 (-4.80%) |
| Water Use (All Water Sources) (kgal) | 62.8 | 65.8 | 3.00 (4.80%) |

Energy Use by Calendar Month (Not Weather Normalized)



Water Use by Calendar Month (Not Weather Normalized)







Protection Engine Company #1

573 Warburton Avenue

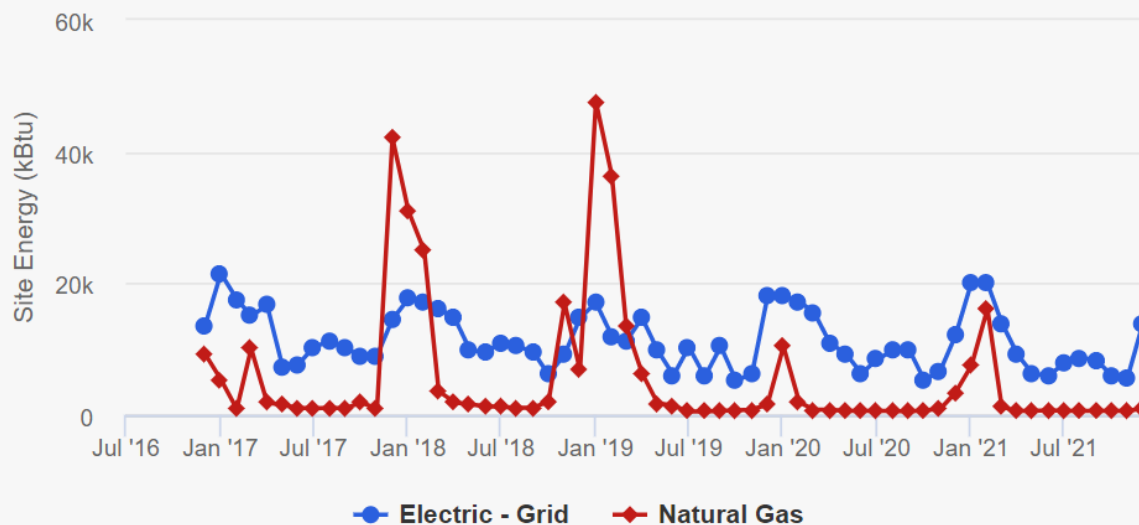
Primary Use: Fire Station

Gross Floor Area: 5,125 ft²

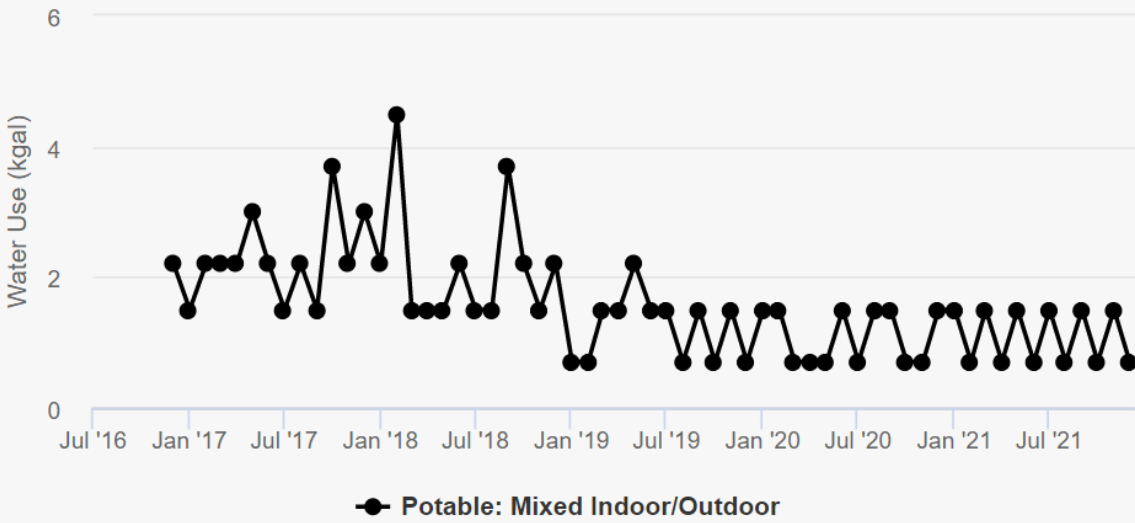
Metrics Summary

| Metric  | Dec 2016 (Energy Baseline)  | Dec 2021 (Energy Current)  | Change  |
|--|--|---|--|
| ENERGY STAR Score (1-100) | Not Available | Not Available | N/A |
| Source EUI (kBtu/ft ²) | 92.6 | 75.1 | -17.50 (-18.90%) |
| Site EUI (kBtu/ft ²) | 39.9 | 30.6 | -9.30 (-23.30%) |
| Total GHG Emissions Intensity (kgCO ₂ e/ft ²) | 2.7 | 2.1 | -0.60 (-22.20%) |
| Water Use (All Water Sources) (kgal) | 29.2 | 13.5 | -15.70 (-53.80%) |

Energy Use by Calendar Month (Not Weather Normalized)



Water Use by Calendar Month (Not Weather Normalized)







The Hastings-on-Hudson Public Library

7 Maple Avenue

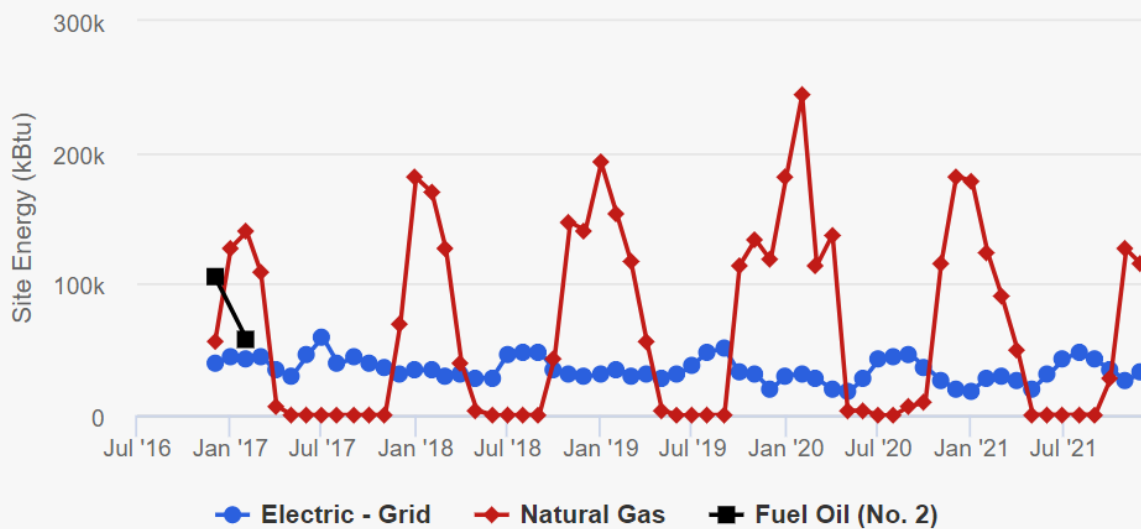
Primary Use: Public Library

Gross Floor Area: 13,225 ft²

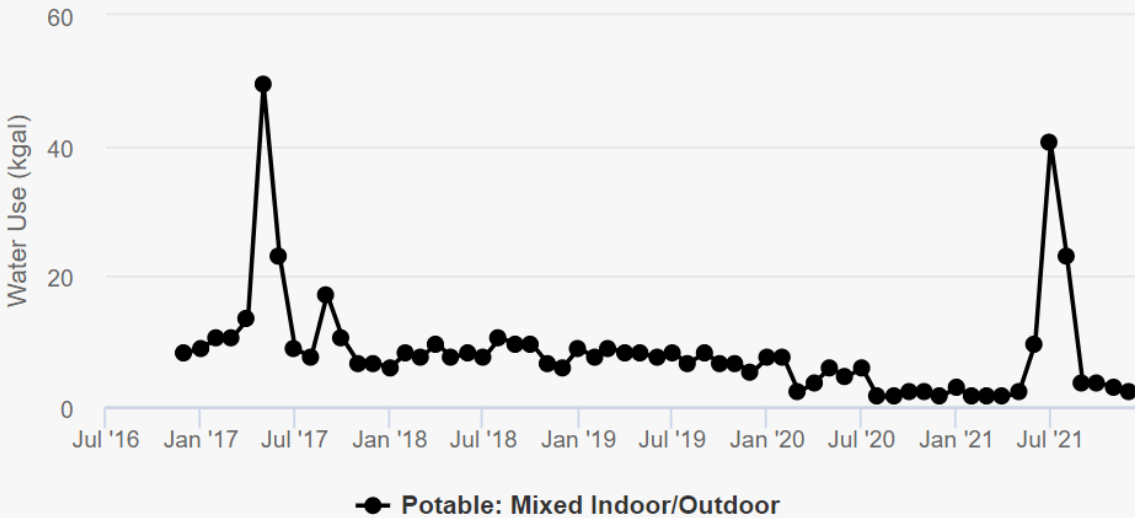
Metrics Summary

| Metric  | Dec 2016 (Energy Baseline)  | Dec 2021 (Energy Current)  | Change  |
|--|--|---|--|
| ENERGY STAR Score (1-100) | Not Available | Not Available | N/A |
| Source EUI (kBtu/ft ²) | 175.1 | 137.5 | -37.60 (-21.50%) |
| Site EUI (kBtu/ft ²) | 97.6 | 82.8 | -14.80 (-15.20%) |
| Total GHG Emissions Intensity (kgCO ₂ e/ft ²) | 6.9 | 5.0 | -1.90 (-27.50%) |
| Water Use (All Water Sources) (kgal) | 190.0 | 95.8 | -94.20 (-49.60%) |

Energy Use by Calendar Month (Not Weather Normalized)



Water Use by Calendar Month (Not Weather Normalized)







Department of Public Works Garage

69 Southside Avenue

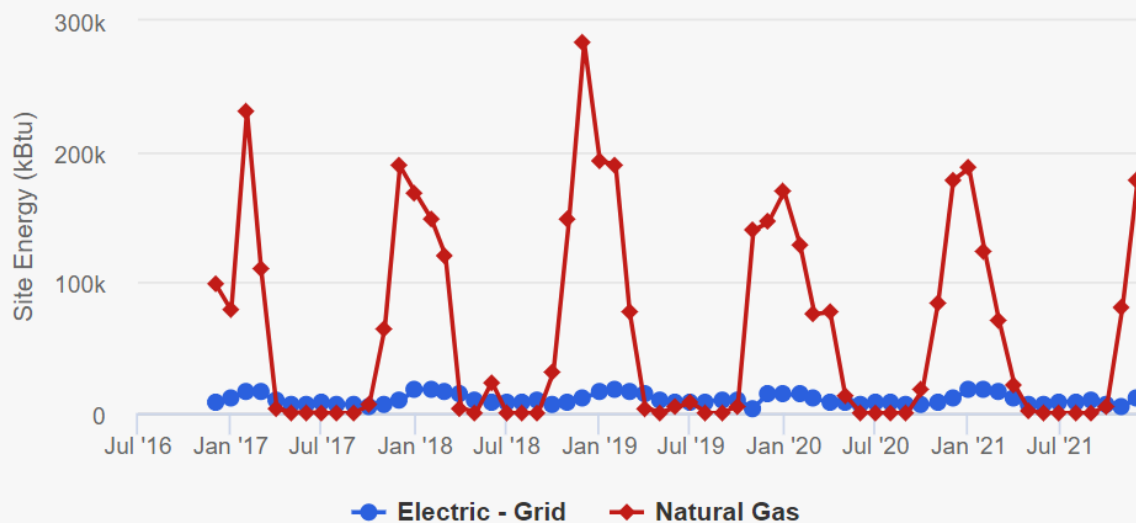
Primary Use: Garage

Gross Floor Area: 12,000 ft²

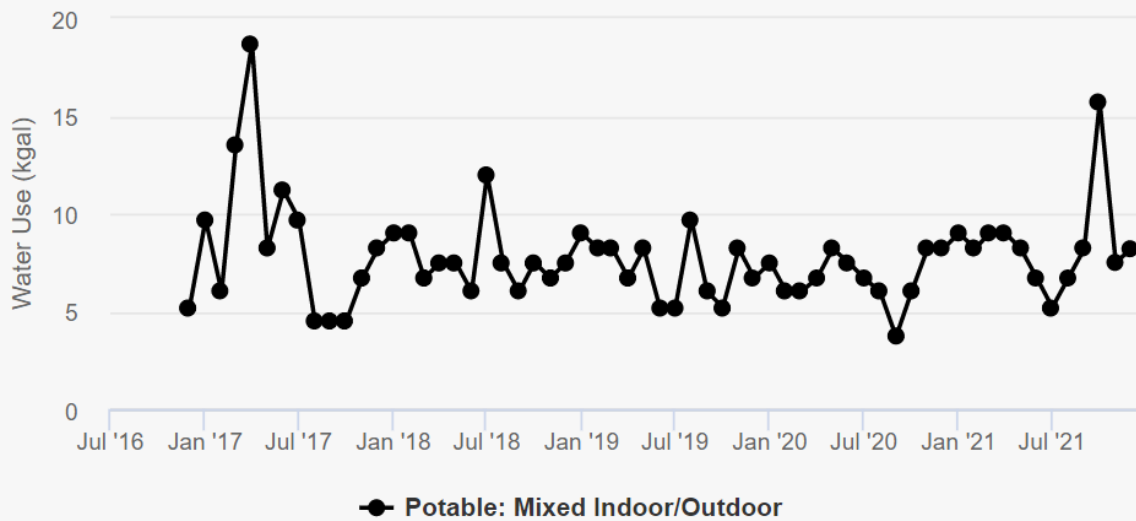
Metrics Summary

| Metric  | Dec 2016 (Energy Baseline)  | Dec 2021 (Energy Current)  | Change  |
|--|--|---|--|
| ENERGY STAR Score (1-100) | Not Available | Not Available | N/A |
| Source EUI (kBtu/ft ²) | 67.1 | 88.6 | 21.50 (32.00%) |
| Site EUI (kBtu/ft ²) | 49.0 | 66.6 | 17.60 (35.90%) |
| Total GHG Emissions Intensity (kgCO ₂ e/ft ²) | 2.8 | 3.8 | 1.00 (35.70%) |
| Water Use (All Water Sources) (kgal) | 79.3 | 101.7 | 22.40 (28.20%) |

Energy Use by Calendar Month (Not Weather Normalized)



Water Use by Calendar Month (Not Weather Normalized)







Riverview Manor Hose Company #3

83 Euclid Avenue

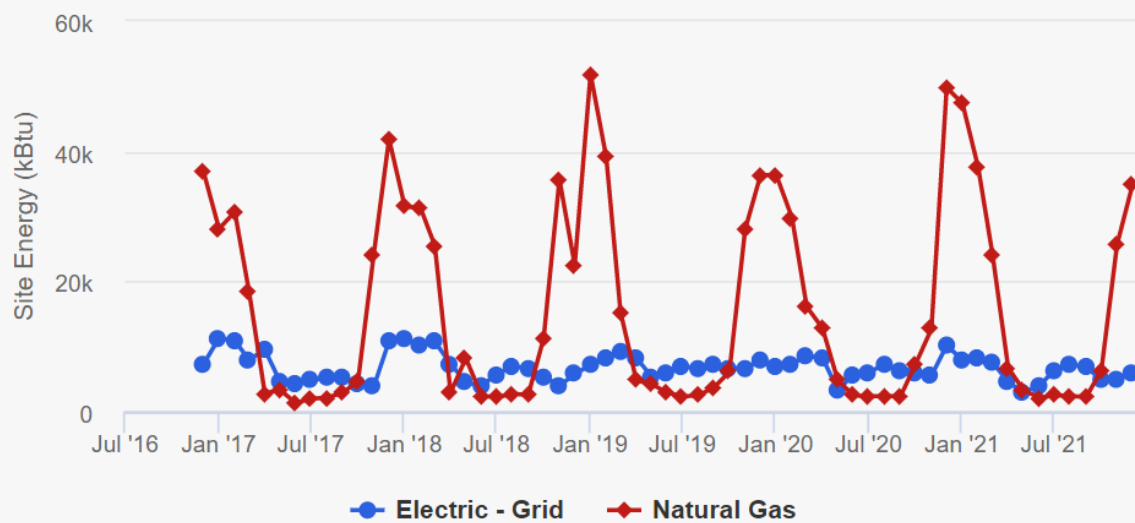
Primary Use: Fire Station

Gross Floor Area: 1,900 ft²

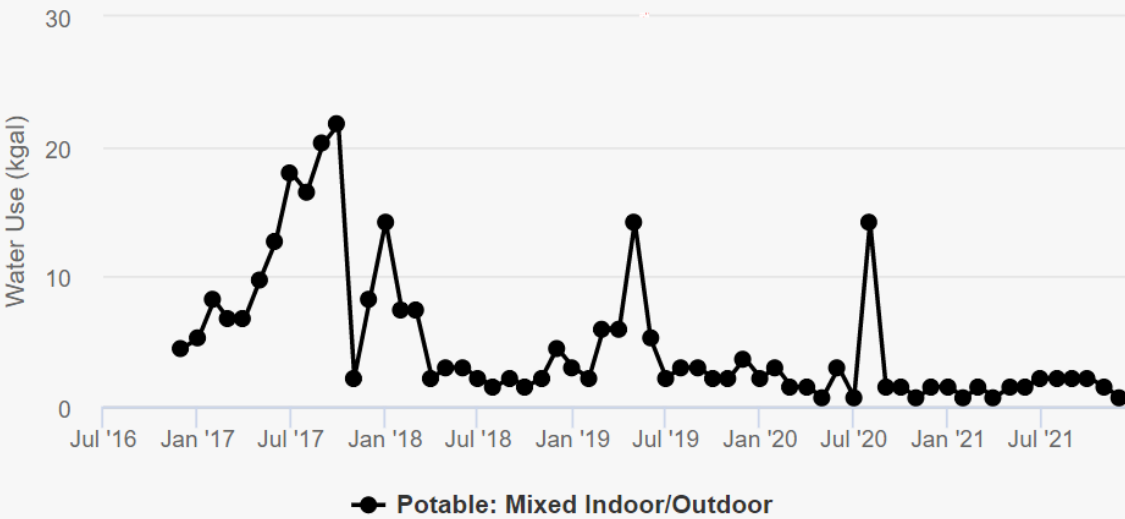
Metrics Summary

| Metric  | Dec 2016 (Energy Baseline)  | Dec 2021 (Energy Current)  | Change  |
|--|--|---|--|
| ENERGY STAR Score (1-100) | Not Available | Not Available | N/A |
| Source EUI (kBtu/ft ²) | 190.1 | 213.2 | 23.10 (12.20%) |
| Site EUI (kBtu/ft ²) | 125.9 | 140.3 | 14.40 (11.40%) |
| Total GHG Emissions Intensity (kgCO ₂ e/ft ²) | 7.4 | 8.2 | 0.80 (10.80%) |
| Water Use (All Water Sources) (kgal) | 51.6 | 18.7 | -32.90 (-63.80%) |

Energy Use by Calendar Month (Not Weather Normalized)



Water Use by Calendar Month (Not Weather Normalized)







Uniontown Hose Company #2

25 Rose Street

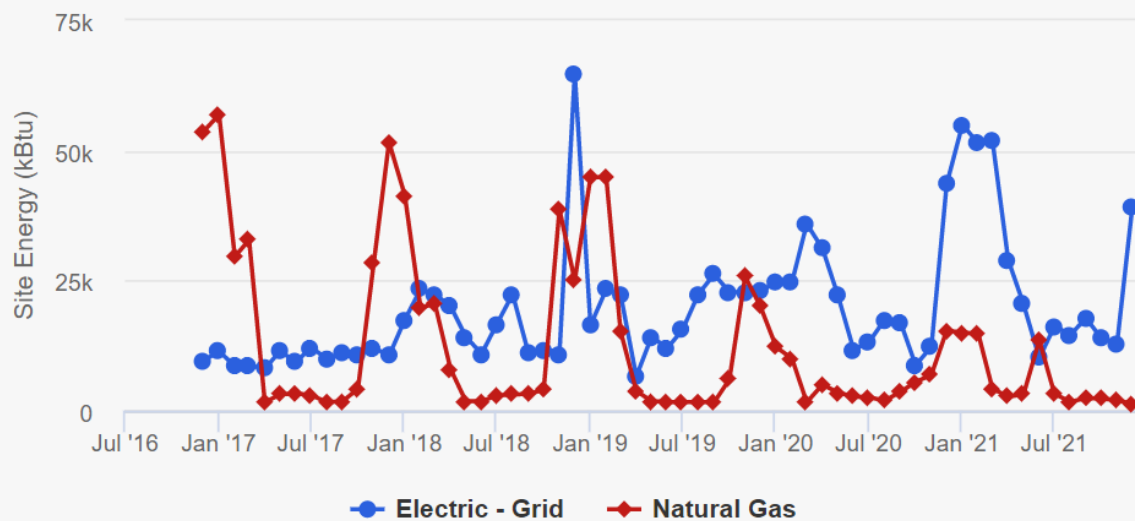
Primary Use: Fire Station

Gross Floor Area: 5,565 ft²

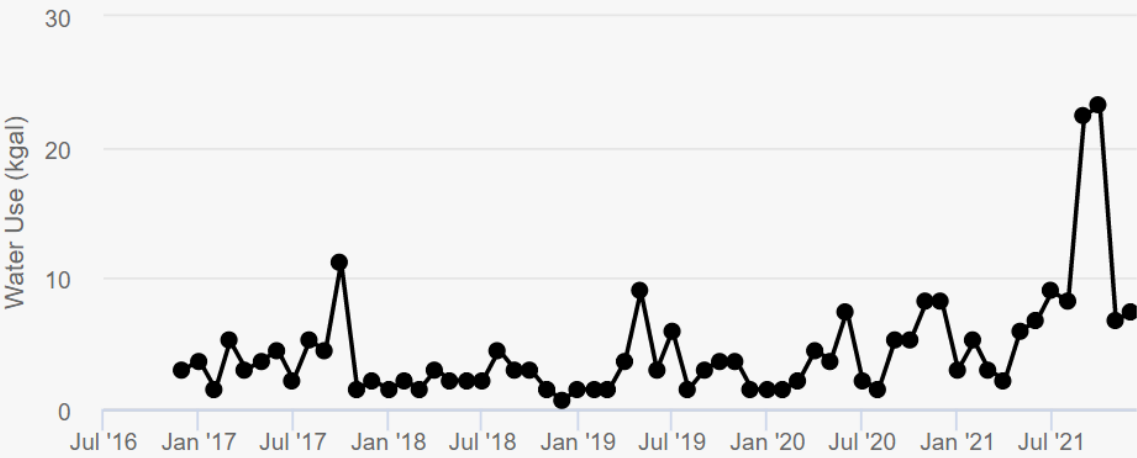
Metrics Summary

| Metric  | Dec 2016 (Energy Baseline)  | Dec 2021 (Energy Current)  | Change  |
|--|--|---|--|
| ENERGY STAR Score (1-100) | Not Available | Not Available | N/A |
| Source EUI (kBtu/ft ²) | 107.3 | 179.8 | 72.50 (67.60%) |
| Site EUI (kBtu/ft ²) | 67.8 | 71.6 | 3.80 (5.60%) |
| Total GHG Emissions Intensity (kgCO ₂ e/ft ²) | 4.0 | 5.0 | 1.00 (25.00%) |
| Water Use (All Water Sources) (kgal) | 49.4 | 103.2 | 53.80 (108.90%) |

Energy Use by Calendar Month (Not Weather Normalized)



Water Use by Calendar Month (Not Weather Normalized)



● Potable: Mixed Indoor/Outdoor





Hastings-on-Hudson Village Hall

7 Maple Avenue

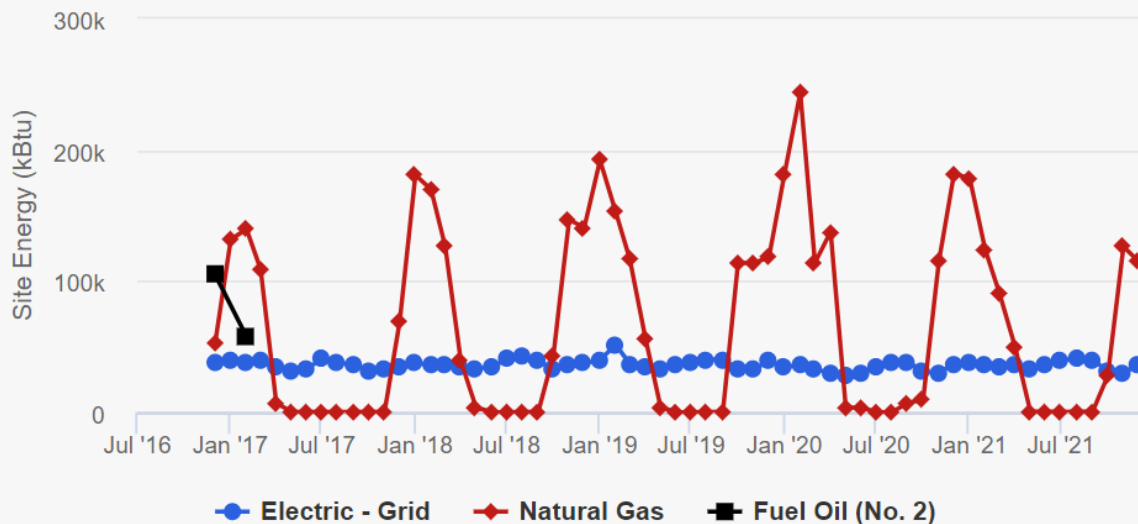
Primary Use: Offices and Police Station

Gross Floor Area: 8,700 ft²

Metrics Summary

| Metric  | Dec 2016 (Energy Baseline)  | Dec 2021 (Energy Current)  | Change  |
|--|--|---|--|
| ENERGY STAR Score (1-100) | Not Available | Not Available | N/A |
| Source EUI (kBtu/ft ²) | 232.7 | 225.0 | -7.70 (-3.30%) |
| Site EUI (kBtu/ft ²) | 136.1 | 131.6 | -4.50 (-3.30%) |
| Total GHG Emissions Intensity (kgCO ₂ e/ft ²) | 9.6 | 8.0 | -1.60 (-16.70%) |
| Water Use (All Water Sources) (kgal) | 130.9 | 106.2 | -24.70 (-18.90%) |

Energy Use by Calendar Month (Not Weather Normalized)



Water Use by Calendar Month (Not Weather Normalized)

