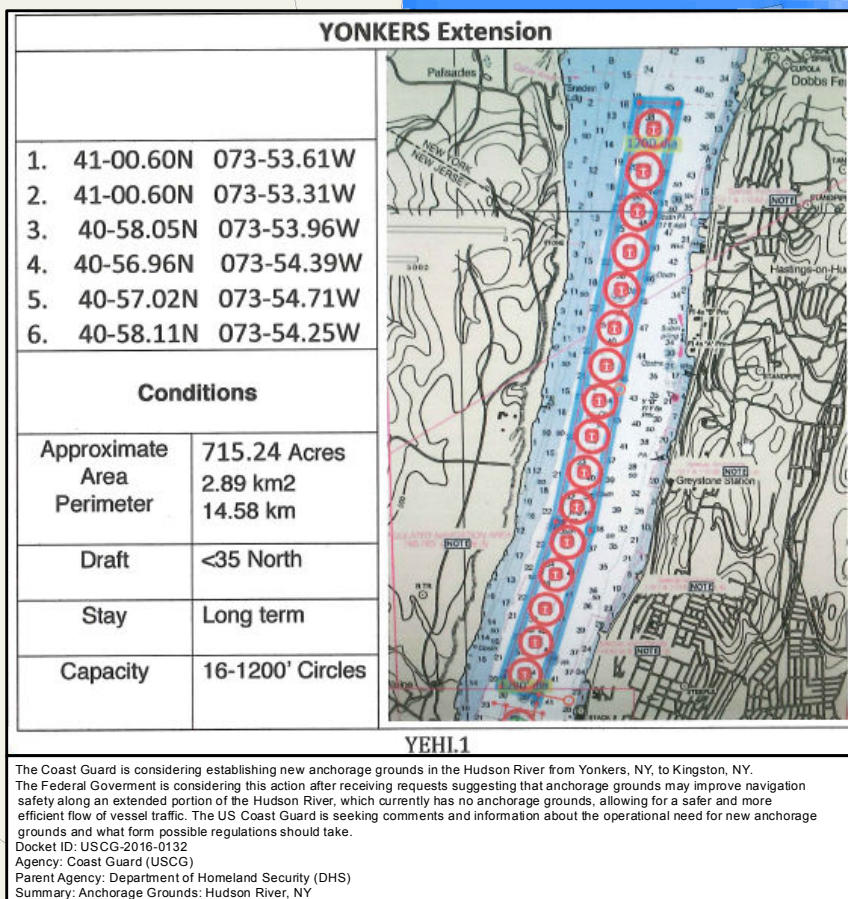







"Yonkers Extension" Proposed Barge Anchorage Area on the Hudson River



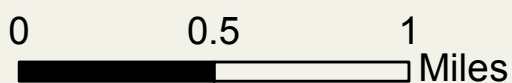
-  Proposed Barge Anchorage
 Proposed Barge Area
 HRVG 1,500' Mooring Area
 Municipal Boundary

Hudson River Depth



High : 0'

Low : -30' or lower



This map intended for general information and planning purposes only, and should not be relied upon as a sole informational source. The County of Westchester hereby disclaims any liability for any and all damage, loss, or liability which may result, directly or indirectly, from the use of this GIS map by any person or entity. This map should NOT be interpreted as or used in lieu of a survey or boundary description.