

CONSTRUCTION NOTES:

- ALL BASINS AND SELECT DRAINAGE PIPES (AS DIRECTED BY THE ENGINEER) WITHIN THE PROJECT LIMITS ARE TO BE CLEANED. PAYMENT UNDER ITEMS 621.03 AND 621.04.
- SAWCUT EXISTING BITUMINOUS CONCRETE PAVEMENT TO BE DIRECTED BY THE ENGINEER PER THE SPECIFICATIONS.
- CATCH BASIN CASTINGS TO BE CAMPBELL CASTING #2617 OR APPROVED EQUAL.
- STANDARD PG BINDER GRADE 64E-22 TO BE UTILIZED FOR ASPHALT MIX.
- GENERAL CLEANING OF EXISTING PAVEMENT/SHOULDERS AFTER MILLING IS INCLUDED IN MILLING ITEM, AS PER THE SPECIFICATIONS. ADDITIONAL "CLEANING EXISTING PAVEMENT AND/OR SHOULDERS" IS AS DIRECTED BY THE ENGINEER.

NOTES:

- HORIZONTAL DATUM IS NORTH AMERICAN DATUM OF 1983, NAD83; NEW YORK EAST ZONE 3101.
- VERTICAL DATUM IS NORTH AMERICAN VERTICAL DATUM OF 1988, NAVD88.
- PLANIMETRIC AND TOPOGRAPHIC FEATURES SHOWN HEREON HAVE BEEN DRAWN IN ACCORDANCE WITH FIELD SURVEY PERFORMED BY MOTT MACDONALD ON OR ABOUT JUNE 10, 2020.
- THIS IS NOT A BOUNDARY SURVEY PROPERTY LINES, R.O.W. LINES AND/OR EASEMENTS DEPICTED HEREON ARE DERIVED PRIMARILY FROM TAX MAP INFORMATION. SAID LINES ARE SUBJECT TO CHANGE IN ACCORDANCE WITH SUCH FACTS AS AN ACCURATE SURVEY AND ON TITLE SEARCH OF THE ENTIRE TRACT OR TRACTS MAY DISCLOSE.
- STATIONING SHOWN IS ASSUMED.

LEGEND

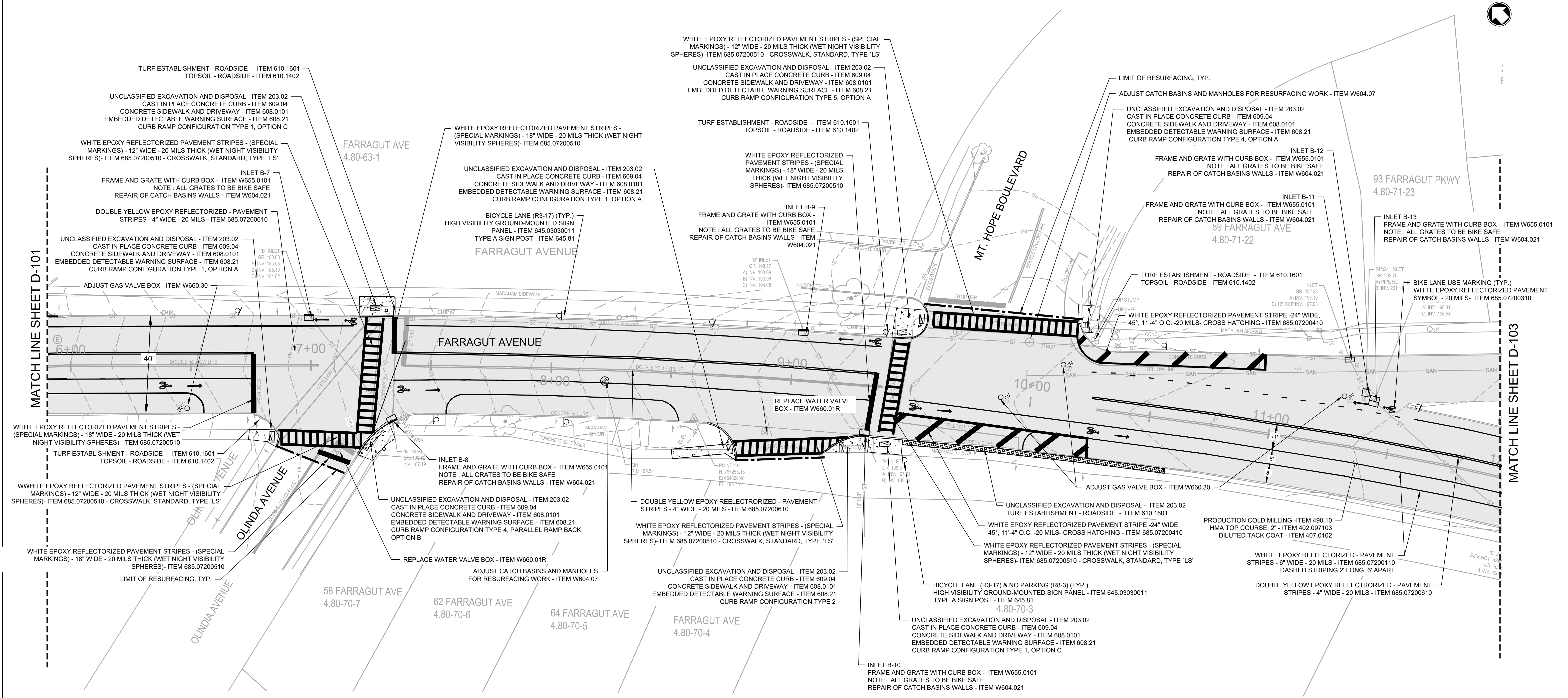
- | | | |
|------------------------|--------------|---------------------|
| TELEPHONE STRUCTURE BG | FIRE HYDRANT | UTILITY POLE |
| TRAFFIC LIGHT | INLET A | GAS VALVE |
| TELEPHONE MANHOLE | INLET B | WATER SERVICE VALVE |
| WATER MANHOLE | INLET E | TREE |
| MANHOLE | INLET OTHER | BUSH |
| ELECTRICAL MANHOLE | WATER VALVE | SPOT ELEVATION |

IN CHARGE OF JOHN K. RUSCHKE, PE
CHECKED BY DANIEL HONOSHOWSKY, PE
MADE BY SAMANTHA J. ANELLO, PE

REVISION NUMBER	DATE	MADE BY	APP'D BY	REVISION

RECORD DRAWING CERTIFICATION			
<input type="checkbox"/> AS BUILT – CHANGES AS NOTED			
<input type="checkbox"/> AS BUILT – NO CHANGES			
CONTRACTOR		PROJECT COORDINATOR	
NAME _____	NAME _____		
SIGNATURE _____	SIGNATURE _____		
TITLE _____	TITLE _____		
DATE _____	DATE _____		

CONSULTANT SEAL		CONSULTANT INFORMATION	
<div>90% DRAFT</div> <div>JOHN K. RUSCHKE</div> <div>N.Y. Professional Engineer Lic. No 071267-1</div>		<div><div>M</div><div>MOTT MACDONALD</div><div>Certificate No. 0013600</div></div> <div>Mott MacDonald NY Inc. 800 Westchester Avenue, Suite N-641 Rye Brook, New York 10573 Tel: 914.292.1810 Fax: 914.292.1811</div>	
WESTCHESTER COUNTY, NEW YORK DEPARTMENT OF PUBLIC WORKS DIVISION OF ENGINEERING			
REHABILITATION OF FARRAGUT AVENUE (C.R #151) FROM THE FENWAY TO BROADWAY VILLAGE OF HASTINGS-ON-HUDSON, NEW YORK SITE PLAN - STA. 0+00 TO 6+00		CONTRACT NUMBER 20-510	SHEET NUMBER S-101
		SHEET No.04 OF 24	
		SCALE: 1" = 20' DATE: 12/01/2020	
		DPW FILE NO.	REV. NO.
		XX-XX-XX-XX	0



CONSTRUCTION NOTES:

- ALL BASINS AND SELECT DRAINAGE PIPES (AS DIRECTED BY THE ENGINEER) WITHIN THE PROJECT LIMITS ARE TO BE CLEANED. PAYMENT UNDER ITEMS 621.03 AND 621.04.
- SAWCUT EXISTING BITUMINOUS CONCRETE PAVEMENT TO BE DIRECTED BY THE ENGINEER PER THE SPECIFICATIONS.
- CATCH BASIN CASTINGS TO BE CAMPBELL CASTING #2617 OR APPROVED EQUAL.
- STANDARD PG BINDER GRADE 64E-22 TO BE UTILIZED FOR ASPHALT MIX.
- GENERAL CLEANING OF EXISTING PAVEMENT/SHOULDERS AFTER MILLING IS INCLUDED IN MILLING ITEM, AS PER THE SPECIFICATIONS. ADDITIONAL "CLEANING EXISTING PAVEMENT AND/OR SHOULDERS" IS AS DIRECTED BY THE ENGINEER.

NOTES:

- HORIZONTAL DATUM IS NORTH AMERICAN DATUM OF 1983, NAD83; NEW YORK EAST ZONE 3101.
- VERTICAL DATUM IS NORTH AMERICAN VERTICAL DATUM OF 1988, NAVD88.
- PLANIMETRIC AND TOPOGRAPHIC FEATURES SHOWN HEREON HAVE BEEN DRAWN IN ACCORDANCE WITH FIELD SURVEY PERFORMED BY MOTT MACDONALD ON OR ABOUT JUNE 10, 2020.
- THIS IS NOT A BOUNDARY SURVEY PROPERTY LINES, R.O.W. LINES AND/OR EASEMENTS DEPICTED HEREON ARE DERIVED PRIMARILY FROM TAX MAP INFORMATION. SAID LINES ARE SUBJECT TO CHANGE IN ACCORDANCE WITH SUCH FACTS AS AN ACCURATE SURVEY AND ON TITLE SEARCH OF THE ENTIRE TRACT OR TRACTS MAY DISCLOSE.
- STATIONING SHOWN IS ASSUMED.

PLAN

0 20 40
SCALE: 1" = 20'

LEGEND

TELEPHONE STRUCTURE BG	FIRE HYDRANT	UTILITY POLE
TRAFFIC LIGHT	INLET A	GAS VALVE
TELEPHONE MANHOLE	INLET B	WATER SERVICE VALVE
WATER MANHOLE	INLET E	TREE
MANHOLE	INLET OTHER	BUSH
ELECTRICAL MANHOLE	WATER VALVE	SPOT ELEVATION

IN CHARGE OF JOHN K. RUSCHKE, PE

CHECKED BY DANIEL HONOSHOWSKY, PE

MADE BY SAMANTHA J. ANELLO, PE

REVISION NUMBER	DATE	MADE BY	APP'D BY	REVISION

RECORD DRAWING CERTIFICATION

<input type="checkbox"/> AS BUILT – CHANGES AS NOTED	CONTRACTOR	PROJECT COORDINATOR
<input type="checkbox"/> AS BUILT – NO CHANGES		
NAME _____	NAME _____	
SIGNATURE _____	SIGNATURE _____	
TITLE _____	TITLE _____	
DATE _____	DATE _____	

WESTCHESTER COUNTY, NEW YORK DEPARTMENT OF PUBLIC WORKS DIVISION OF ENGINEERING	REHABILITATION OF FARRAGUT AVENUE (C.R #151) FROM THE FENWAY TO BROADWAY VILLAGE OF HASTINGS-ON-HUDSON, NEW YORK SITE PLAN - STA. 6+00 TO 12+00	
	CONTRACT NUMBER 20-510	SHEET NUMBER S-102
	SHEET No.05 OF 24	
SCALE: 1" = 20' DATE: 12/01/2020		
DPW FILE NO. _____ REV. NO. 0		

CONSULTANT SEAL

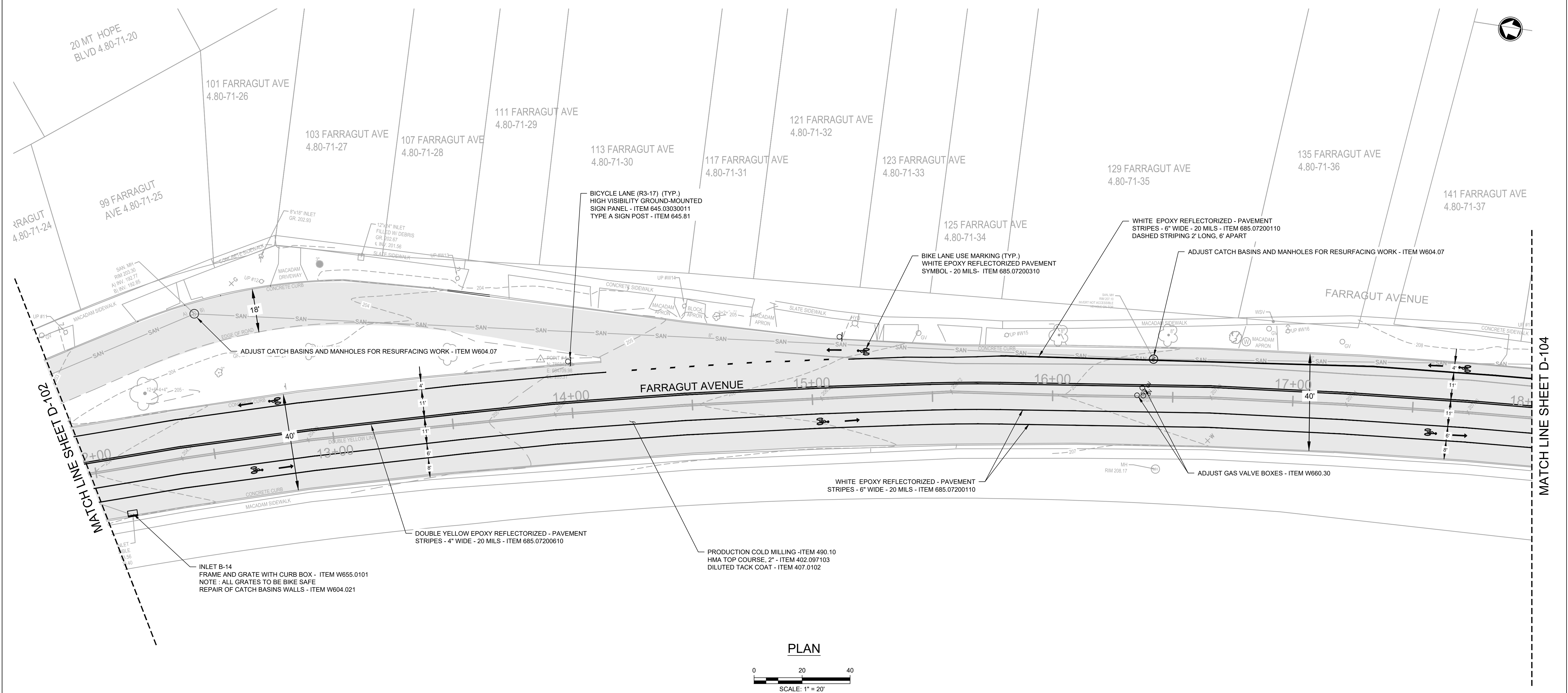
90% DRAFT

JOHN K. RUSCHKE
N.Y. Professional Engineer Lic. No 071267-1

CONSULTANT INFORMATION

MOTT MACDONALD
Certificate No. 0013600

Mott MacDonald NY Inc.
800 Westchester Avenue, Suite N-641
Rye Brook, New York 10573
Tel: 914.292.1810 Fax: 914.292.1811



- CONSTRUCTION NOTES:
- ALL BASINS AND SELECT DRAINAGE PIPES (AS DIRECTED BY THE ENGINEER) WITHIN THE PROJECT LIMITS ARE TO BE CLEANED. PAYMENT UNDER ITEMS 621.03 AND 621.04.
 - SAWCUT EXISTING BITUMINOUS CONCRETE PAVEMENT TO BE DIRECTED BY THE ENGINEER PER THE SPECIFICATIONS.
 - CATCH BASIN CASTINGS TO BE CAMPBELL CASTING #2617 OR APPROVED EQUAL.
 - STANDARD PG BINDER GRADE 64E-22 TO BE UTILIZED FOR ASPHALT MIX.
 - GENERAL CLEANING OF EXISTING PAVEMENT/SHOULDERS AFTER MILLING IS INCLUDED IN MILLING ITEM, AS PER THE SPECIFICATIONS. ADDITIONAL "CLEANING EXISTING PAVEMENT AND/OR SHOULDERS" IS AS DIRECTED BY THE ENGINEER.

- NOTES:
- HORIZONTAL DATUM IS NORTH AMERICAN DATUM OF 1983, NAD83; NEW YORK EAST ZONE 3101.
 - VERTICAL DATUM IS NORTH AMERICAN VERTICAL DATUM OF 1988, NAVD88.
 - PLANIMETRIC AND TOPOGRAPHIC FEATURES SHOWN HEREON HAVE BEEN DRAWN IN ACCORDANCE WITH FIELD SURVEY PERFORMED BY MOTT MACDONALD ON OR ABOUT JUNE 10, 2020.
 - THIS IS NOT A BOUNDARY SURVEY PROPERTY LINES, R.O.W. LINES AND/OR EASEMENTS DEPICTED HEREON ARE DERIVED PRIMARILY FROM TAX MAP INFORMATION. SAID LINES ARE SUBJECT TO CHANGE IN ACCORDANCE WITH SUCH FACTS AS AN ACCURATE SURVEY AND ON TITLE SEARCH OF THE ENTIRE TRACT OR TRACTS MAY DISCLOSE.
 - STATIONING SHOWN IS ASSUMED.

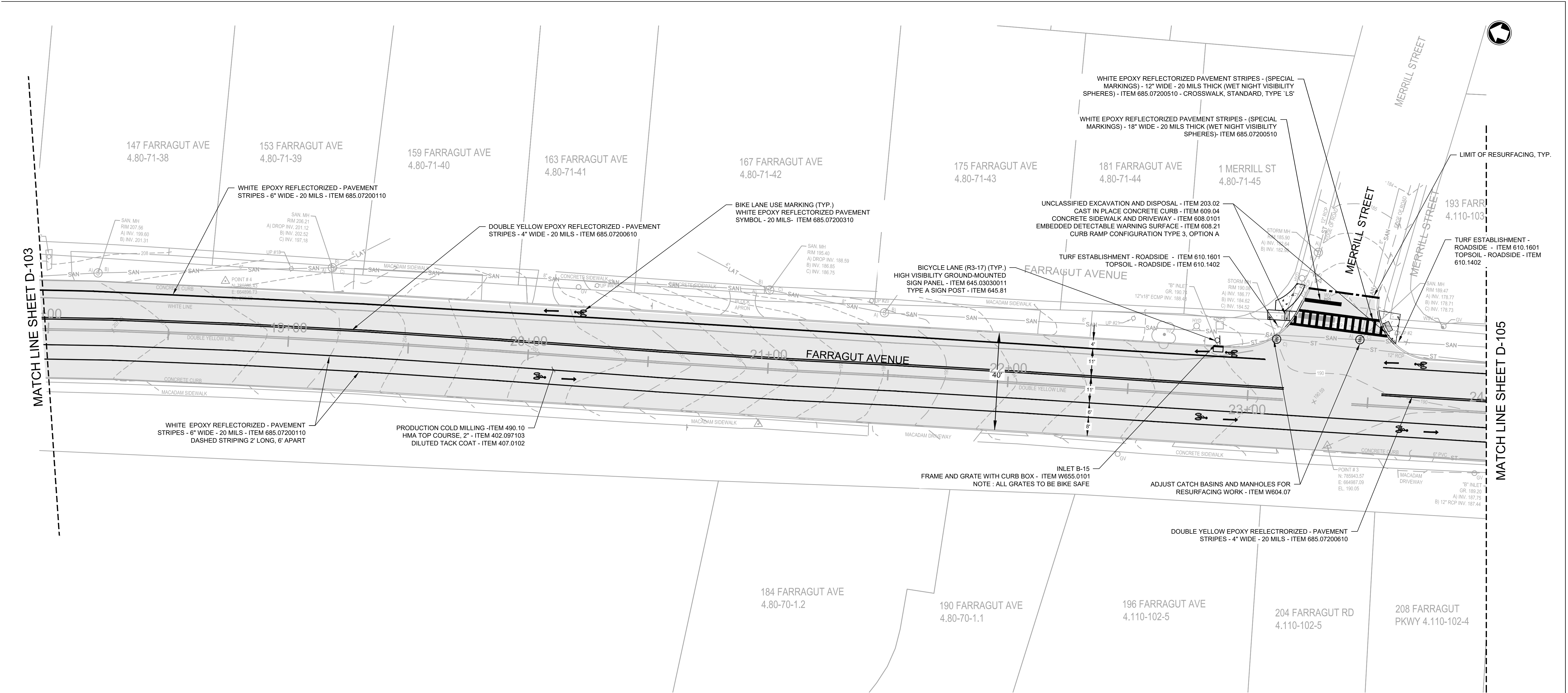
IN CHARGE OF JOHN K. RUSCHKE, PE
CHECKED BY DANIEL HONOSHOWSKY, PE
MADE BY SAMANTHA J. ANELLO, PE

REVISION NUMBER	DATE	MADE BY	APP'D BY	REVISION

LEGEND		
TELEPHONE STRUCTURE BG	FIRE HYDRANT	UTILITY POLE
TRAFFIC LIGHT	INLET A	GAS VALVE
TELEPHONE MANHOLE	INLET B	WATER SERVICE VALVE
WATER MANHOLE	INLET E	TREE
MANHOLE	INLET OTHER	BUSH
ELECTRICAL MANHOLE	WATER VALVE	SPOT ELEVATION

RECORD DRAWING CERTIFICATION	
<input type="checkbox"/> AS BUILT – CHANGES AS NOTED	
<input type="checkbox"/> AS BUILT – NO CHANGES	
CONTRACTOR	
NAME _____	NAME _____
SIGNATURE _____	SIGNATURE _____
TITLE _____	TITLE _____
DATE _____	DATE _____

CONSULTANT SEAL		CONSULTANT INFORMATION	
90% DRAFT		M M MOTT MACDONALD Certificate No. 0013600	
JOHN K. RUSCHKE N.Y. Professional Engineer Lic. No 071267-1		Mott MacDonald NY Inc. 800 Westchester Avenue, Suite N–641 Rye Brook, New York 10573 Tel: 914.292.1810 Fax: 914.292.1811	
WESTCHESTER COUNTY, NEW YORK DEPARTMENT OF PUBLIC WORKS DIVISION OF ENGINEERING		REHABILITATION OF FARRAGUT AVENUE (C.R #151) FROM THE FENWAY TO BROADWAY VILLAGE OF HASTINGS-ON-HUDSON, NEW YORK SITE PLAN - STA. 12+00 TO 18+00	
CONTRACT NUMBER 20-510	SHEET NUMBER S-103	SHEET NO.06 OF 24	
SCALE: 1" = 20' DATE: 12/01/2020		DPW FILE NO.	REV. NO. 0
XX-XX-XX-XX			



CONSTRUCTION NOTES:

- ALL BASINS AND SELECT DRAINAGE PIPES (AS DIRECTED BY THE ENGINEER) WITHIN THE PROJECT LIMITS ARE TO BE CLEANED. PAYMENT UNDER ITEMS 621.03 AND 621.04.
- SAWCUT EXISTING BITUMINOUS CONCRETE PAVEMENT TO BE DIRECTED BY THE ENGINEER PER THE SPECIFICATIONS.
- CATCH BASIN CASTINGS TO BE CAMPBELL CASTING #2617 OR APPROVED EQUAL.
- STANDARD PG BINDER GRADE 64E-22 TO BE UTILIZED FOR ASPHALT MIX.
- GENERAL CLEANING OF EXISTING PAVEMENT/SHOULDERS AFTER MILLING IS INCLUDED IN MILLING ITEM, AS PER THE SPECIFICATIONS. ADDITIONAL "CLEANING EXISTING PAVEMENT AND/OR SHOULDERS" IS AS DIRECTED BY THE ENGINEER.

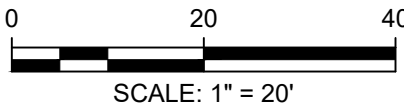
NOTES:

- HORIZONTAL DATUM IS NORTH AMERICAN DATUM OF 1983, NAD83; NEW YORK EAST ZONE 3101.
- VERTICAL DATUM IS NORTH AMERICAN VERTICAL DATUM OF 1988, NAVD88.
- PLANIMETRIC AND TOPOGRAPHIC FEATURES SHOWN HEREON HAVE BEEN DRAWN IN ACCORDANCE WITH FIELD SURVEY PERFORMED BY MOTT MACDONALD ON OR ABOUT JUNE 10, 2020.
- THIS IS NOT A BOUNDARY SURVEY PROPERTY LINES, R.O.W. LINES AND/OR EASEMENTS DEPICTED HEREON ARE DERIVED PRIMARILY FROM TAX MAP INFORMATION. SAID LINES ARE SUBJECT TO CHANGE IN ACCORDANCE WITH SUCH FACTS AS AN ACCURATE SURVEY AND ON TITLE SEARCH OF THE ENTIRE TRACT OR TRACTS MAY DISCLOSE.
- STATIONING SHOWN IS ASSUMED.

IN CHARGE OF JOHN K. RUSCHKE, PE
CHECKED BY DANIEL HONOSHOWSKY, PE
MADE BY SAMANTHA J. ANELLO, PE

REVISION NUMBER	DATE	MADE BY	APP'D BY	REVISION

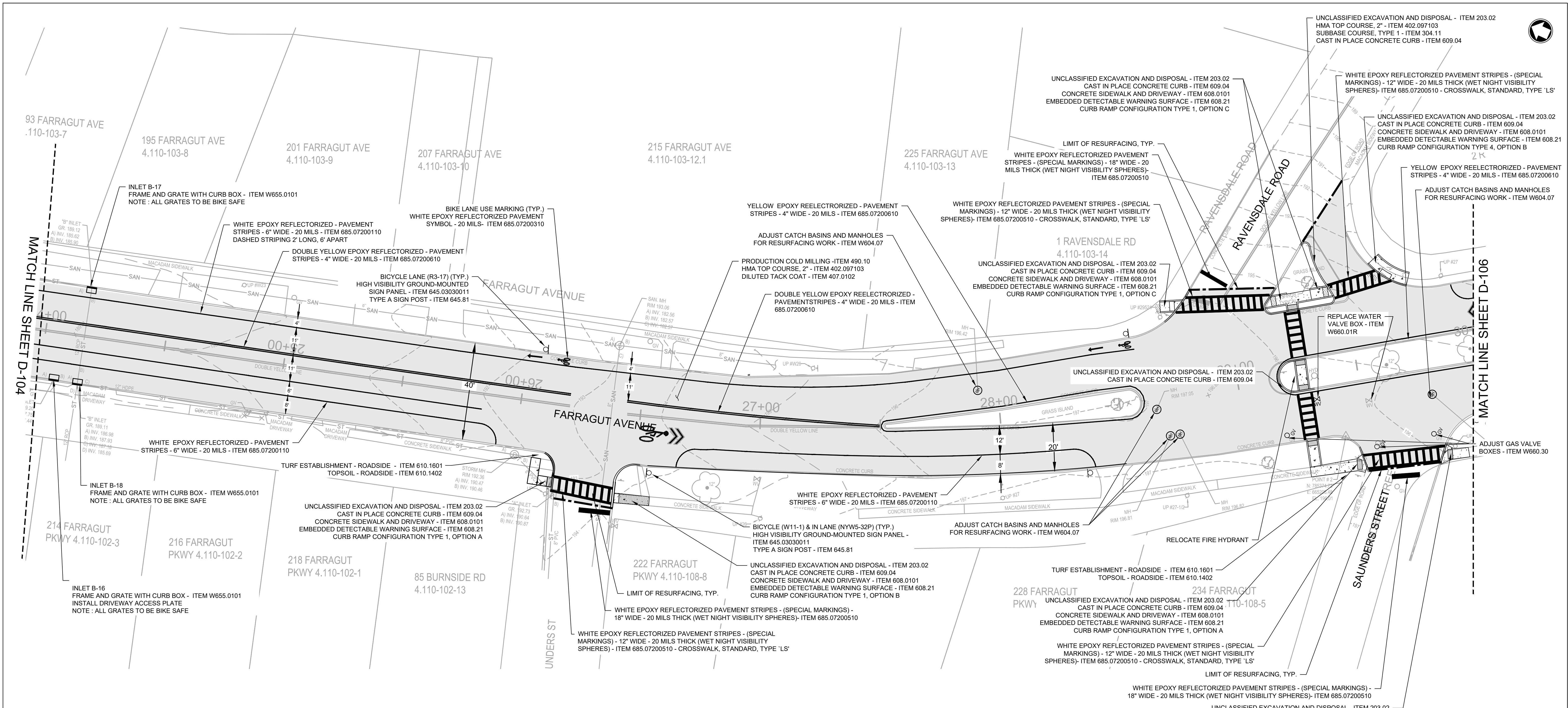
PLAN



LEGEND

- | | | |
|------------------------|--------------|---------------------|
| TELEPHONE STRUCTURE BG | FIRE HYDRANT | UTILITY POLE |
| TRAFFIC LIGHT | INLET A | GAS VALVE |
| TELEPHONE MANHOLE | INLET B | WATER SERVICE VALVE |
| WATER MANHOLE | INLET E | TREE |
| MANHOLE | INLET OTHER | BUSH |
| ELECTRICAL MANHOLE | WATER VALVE | SPOT ELEVATION |

CONSULTANT SEAL		CONSULTANT INFORMATION	
90% DRAFT		M M MOTT MACDONALD Certificate No. 0013600	
JOHN K. RUSCHKE <small>N.Y. Professional Engineer Lic. No 071267-1</small>		Mott MacDonald NY Inc. 800 Westchester Avenue, Suite N-641 Rye Brook, New York 10573 Tel: 914.292.1810 Fax: 914.292.1811	
WESTCHESTER COUNTY, NEW YORK DEPARTMENT OF PUBLIC WORKS DIVISION OF ENGINEERING		CONTRACT NUMBER 20-510	SHEET NUMBER S-104
REHABILITATION OF FARRAGUT AVENUE (C.R.#151) FROM THE FENWAY TO BROADWAY VILLAGE OF HASTINGS-ON-HUDSON, NEW YORK SITE PLAN - STA. 18+00 TO 24+00		SHEET NO.07 OF 24	
		SCALE: 1" = 20' DATE: 12/01/2020 DPW FILE NO.	REV. NO. 0



CONSTRUCTION NOTES:

- ALL BASINS AND SELECT DRAINAGE PIPES (AS DIRECTED BY THE ENGINEER) WITHIN THE PROJECT LIMITS ARE TO BE CLEANED. PAYMENT UNDER ITEMS 621.03 AND 621.04.
- SAWCUT EXISTING BITUMINOUS CONCRETE PAVEMENT TO BE DIRECTED BY THE ENGINEER PER THE SPECIFICATIONS.
- CATCH BASIN CASTINGS TO BE CAMPBELL CASTING #2617 OR APPROVED EQUAL.
- STANDARD PG BINDER GRADE 64E-22 TO BE UTILIZED FOR ASPHALT MIX.
- GENERAL CLEANING OF EXISTING PAVEMENT/SHOULDERS AFTER MILLING IS INCLUDED IN MILLING ITEM, AS PER THE SPECIFICATIONS. ADDITIONAL "CLEANING EXISTING PAVEMENT AND/OR SHOULDERS" IS AS DIRECTED BY THE ENGINEER.

NOTES:

- HORIZONTAL DATUM IS NORTH AMERICAN DATUM OF 1983, NAD83; NEW YORK EAST ZONE 3101.
- VERTICAL DATUM IS NORTH AMERICAN VERTICAL DATUM OF 1988, NAVD88.
- PLANIMETRIC AND TOPOGRAPHIC FEATURES SHOWN HEREON HAVE BEEN DRAWN IN ACCORDANCE WITH FIELD SURVEY PERFORMED BY MOTT MACDONALD ON OR ABOUT JUNE 10, 2020.
- THIS IS NOT A BOUNDARY SURVEY PROPERTY LINES, R.O.W. LINES AND/OR EASEMENTS DEPICTED HEREON ARE DERIVED PRIMARILY FROM TAX MAP INFORMATION. SAID LINES ARE SUBJECT TO CHANGE IN ACCORDANCE WITH SUCH FACTS AS AN ACCURATE SURVEY AND ON TITLE SEARCH OF THE ENTIRE TRACT OR TRACTS MAY DISCLOSE.
- STATIONING SHOWN IS ASSUMED.

IN CHARGE OF JOHN K. RUSCHKE, PE
CHECKED BY DANIEL HONOSHOWSKY, PE
MADE BY SAMANTHA J. ANELLO, PE

REVISION NUMBER	DATE	MADE BY	APP'D BY	REVISION

PLAN

0 20 40
SCALE: 1" = 20'

LEGEND

☐

 TELEPHONE STRUCTURE BG

☐_{TL}

 TRAFFIC LIGHT

Ⓣ

 TELEPHONE MANHOLE

Ⓜ

 WATER MANHOLE

Ⓜ

 MANHOLE

Ⓜ

 ELECTRICAL MANHOLE

☐

 FIRE HYDRANT

☐

 INLET A

☐

 INLET B

☐

 INLET E

☐

 INLET OTHER

☐_W

 WATER VALVE

☐_{UP}

 UTILITY POLE

☐_{GV}

 GAS VALVE

WSV

 WATER SERVICE VALVE

☼

 TREE

☼

 BUSH

x.98.5

 SPOT ELEVATION

CONSULTANT SEAL

90%
DRAFT

JOHN K. RUSCHKE
N.Y. Professional Engineer Lic. No 071267-1

CONSULTANT INFORMATION

M

MOTT
MACDONALD

Certificate No. 0013600

Mott MacDonald NY Inc.
800 Westchester Avenue, Suite N-641
Rye Brook, New York 10573
Tel: 914.292.1810 Fax: 914.292.1811

WESTCHESTER COUNTY, NEW YORK
DEPARTMENT OF PUBLIC WORKS
DIVISION OF ENGINEERING

REHABILITATION OF FARRAGUT AVENUE (C.R #151)
FROM THE FENWAY TO BROADWAY
VILLAGE OF HASTINGS-ON-HUDSON, NEW YORK
SITE PLAN - STA. 24+00 TO 30+00

CONTRACT NUMBER
20-510

SHEET NUMBER
S-105

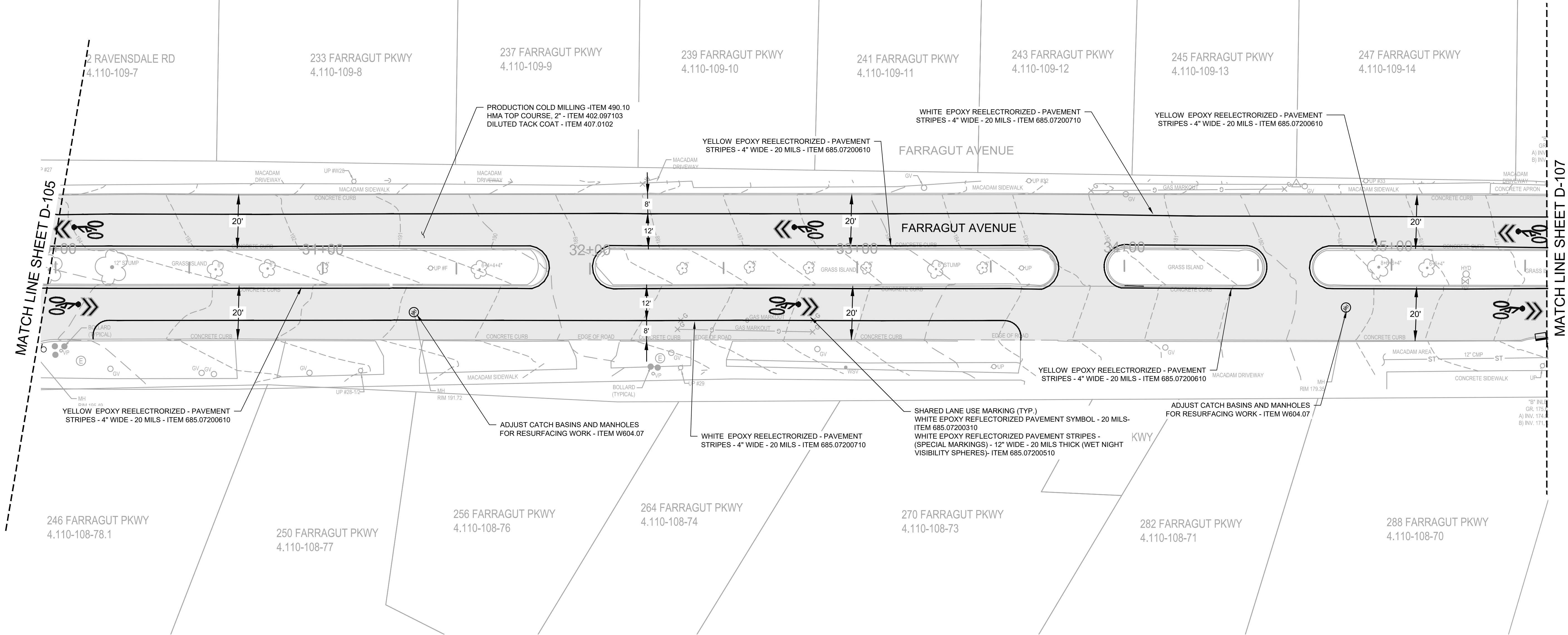
SHEET NO.08 OF 24

SCALE: 1" = 20'
DATE: 12/01/2020

DPW FILE NO.
XX-XX-XX-XX

REV. NO.
0

IN CHARGE OF JOHN K. RUSCHKE, PE
CHECKED BY DANIEL HONOSHOWSKY, PE
MADE BY SAMANTHA J. ANELLO, PE



PLAN



CONSTRUCTION NOTES:

- ALL BASINS AND SELECT DRAINAGE PIPES (AS DIRECTED BY THE ENGINEER) WITHIN THE PROJECT LIMITS ARE TO BE CLEANED. PAYMENT UNDER ITEMS 621.03 AND 621.04.
- SAWCUT EXISTING BITUMINOUS CONCRETE PAVEMENT TO BE DIRECTED BY THE ENGINEER PER THE SPECIFICATIONS.
- CATCH BASIN CASTINGS TO BE CAMPBELL CASTING #2617 OR APPROVED EQUAL.
- STANDARD PG BINDER GRADE 64E-22 TO BE UTILIZED FOR ASPHALT MIX.
- GENERAL CLEANING OF EXISTING PAVEMENT/SHOULDERS AFTER MILLING IS INCLUDED IN MILLING ITEM, AS PER THE SPECIFICATIONS. ADDITIONAL "CLEANING EXISTING PAVEMENT AND/OR SHOULDERS" IS AS DIRECTED BY THE ENGINEER.

NOTES:

- HORIZONTAL DATUM IS NORTH AMERICAN DATUM OF 1983, NAD83; NEW YORK EAST ZONE 3101.
- VERTICAL DATUM IS NORTH AMERICAN VERTICAL DATUM OF 1988, NAVD88.
- PLANIMETRIC AND TOPOGRAPHIC FEATURES SHOWN HEREON HAVE BEEN DRAWN IN ACCORDANCE WITH FIELD SURVEY PERFORMED BY MOTT MACDONALD ON OR ABOUT JUNE 10, 2020.
- THIS IS NOT A BOUNDARY SURVEY PROPERTY LINES, R.O.W. LINES AND/OR EASEMENTS DEPICTED HEREON ARE DERIVED PRIMARILY FROM TAX MAP INFORMATION. SAID LINES ARE SUBJECT TO CHANGE IN ACCORDANCE WITH SUCH FACTS AS AN ACCURATE SURVEY AND ON TITLE SEARCH OF THE ENTIRE TRACT OR TRACTS MAY DISCLOSE.
- STATIONING SHOWN IS ASSUMED.

LEGEND

- | | | |
|------------------------|--------------|---------------------|
| TELEPHONE STRUCTURE BG | FIRE HYDRANT | UTILITY POLE |
| TRAFFIC LIGHT | INLET A | GAS VALVE |
| TELEPHONE MANHOLE | INLET B | WATER SERVICE VALVE |
| WATER MANHOLE | INLET E | TREE |
| MANHOLE | INLET OTHER | BUSH |
| ELECTRICAL MANHOLE | WATER VALVE | SPOT ELEVATION |

REVISION NUMBER	DATE	MADE BY	APP'D BY	REVISION

IN CHARGE OF JOHN K. RUSCHKE, PE
CHECKED BY DANIEL HONOSHOWSKY, PE
MADE BY SAMANTHA J. ANELLO, PE

RECORD DRAWING CERTIFICATION

- ☐ AS BUILT – CHANGES AS NOTED
☐ AS BUILT – NO CHANGES

CONTRACTOR

NAME _____
SIGNATURE _____
TITLE _____ DATE _____

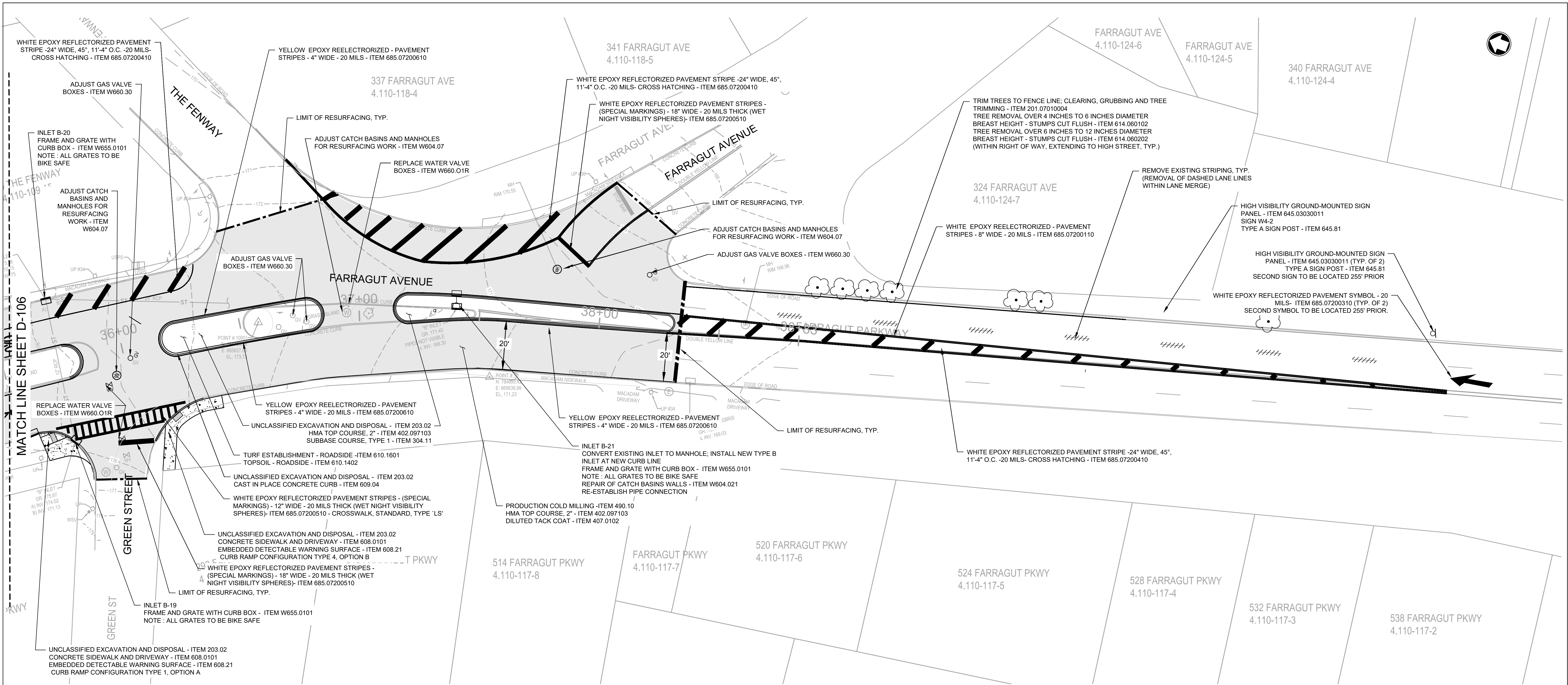
PROJECT COORDINATOR

NAME _____
SIGNATURE _____
TITLE _____ DATE _____

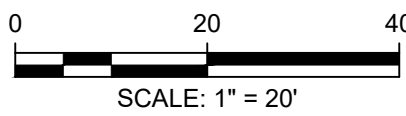
CONSULTANT SEAL		CONSULTANT INFORMATION	
90% DRAFT		M M MOTT MACDONALD	
JOHN K. RUSCHKE		Mott MacDonald NY Inc. 800 Westchester Avenue, Suite N-641 Rye Brook, New York 10573 Tel: 914.292.1810 Fax: 914.292.1811	
N.Y. Professional Engineer Lic. No. 071267-1		Certificate No. 0013600	
WESTCHESTER COUNTY, NEW YORK DEPARTMENT OF PUBLIC WORKS DIVISION OF ENGINEERING			
REHABILITATION OF FARRAGUT AVENUE (C.R #151) FROM THE FENWAY TO BROADWAY VILLAGE OF HASTINGS-ON-HUDSON, NEW YORK SITE PLAN - STA. 30+00 TO 36+00		CONTRACT NUMBER 20-510	SHEET NUMBER S-106
		SHEET NO.09 OF 24	
		SCALE: 1" = 20' DATE: 6/11/2021	
		DPW FILE NO. XX-XX-XX-XX	REV. NO. 0

WESTCHESTER COUNTY, NEW YORK
DEPARTMENT OF PUBLIC WORKS
DIVISION OF ENGINEERING

REHABILITATION OF FARRAGUT AVENUE (C.R #151)
FROM THE FENWAY TO BROADWAY
VILLAGE OF HASTINGS-ON-HUDSON, NEW YORK
SITE PLAN - STA. 30+00 TO 36+00



PLAN



CONSTRUCTION NOTES:

- ALL BASINS AND SELECT DRAINAGE PIPES (AS DIRECTED BY THE ENGINEER) WITHIN THE PROJECT LIMITS ARE TO BE CLEANED. PAYMENT UNDER ITEMS 621.03 AND 621.04.
- SAWCUT EXISTING BITUMINOUS CONCRETE PAVEMENT TO BE DIRECTED BY THE ENGINEER PER THE SPECIFICATIONS.
- CATCH BASIN CASTINGS TO BE CAMPBELL CASTING #2617 OR APPROVED EQUAL.
- STANDARD PG BINDER GRADE 64E-22 TO BE UTILIZED FOR ASPHALT MIX.
- GENERAL CLEANING OF EXISTING PAVEMENT/SHOULDERS AFTER MILLING IS INCLUDED IN MILLING ITEM, AS PER THE SPECIFICATIONS. ADDITIONAL "CLEANING EXISTING PAVEMENT AND/OR SHOULDERS" IS AS DIRECTED BY THE ENGINEER.

NOTES:

- HORIZONTAL DATUM IS NORTH AMERICAN DATUM OF 1983, NAD83; NEW YORK EAST ZONE 3101.
- VERTICAL DATUM IS NORTH AMERICAN VERTICAL DATUM OF 1988, NAVD88.
- PLANIMETRIC AND TOPOGRAPHIC FEATURES SHOWN HEREON HAVE BEEN DRAWN IN ACCORDANCE WITH FIELD SURVEY PERFORMED BY MOTT MACDONALD ON OR ABOUT JUNE 10, 2020.
- THIS IS NOT A BOUNDARY SURVEY PROPERTY LINES, R.O.W. LINES AND/OR EASEMENTS DEPICTED HEREON ARE DERIVED PRIMARILY FROM TAX MAP INFORMATION. SAID LINES ARE SUBJECT TO CHANGE IN ACCORDANCE WITH SUCH FACTS AS AN ACCURATE SURVEY AND ON TITLE SEARCH OF THE ENTIRE TRACT OR TRACTS MAY DISCLOSE.
- STATIONING SHOWN IS ASSUMED.

LEGEND

- | | | |
|------------------------|--------------|---------------------|
| TELEPHONE STRUCTURE BG | FIRE HYDRANT | UTILITY POLE |
| TRAFFIC LIGHT | INLET A | GAS VALVE |
| TELEPHONE MANHOLE | INLET B | WATER SERVICE VALVE |
| WATER MANHOLE | INLET E | TREE |
| MANHOLE | INLET OTHER | BUSH |
| ELECTRICAL MANHOLE | WATER VALVE | SPOT ELEVATION |

IN CHARGE OF JOHN K. RUSCHKE, PE
CHECKED BY DANIEL HONOSHOWSKY, PE
MADE BY SAMANTHA J. ANELLO, PE

REVISION NUMBER	DATE	MADE BY	APP'D BY	REVISION

RECORD DRAWING CERTIFICATION			
<input type="checkbox"/> AS BUILT – CHANGES AS NOTED			
<input type="checkbox"/> AS BUILT – NO CHANGES			
CONTRACTOR		PROJECT COORDINATOR	
NAME _____	NAME _____		
SIGNATURE _____	SIGNATURE _____		
TITLE _____	TITLE _____		
DATE _____	DATE _____		

CONSULTANT SEAL		CONSULTANT INFORMATION	
<div>90% DRAFT</div> <div>JOHN K. RUSCHKE</div> <div><small>N.Y. Professional Engineer Lic. No 071267-1</small></div>		<div><div>M</div><div>MOTT MACDONALD</div><div><small>Certificate No. 0013600</small></div></div> <div><div>Mott MacDonald NY Inc.</div><div>800 Westchester Avenue, Suite N-641</div><div>Rye Brook, New York 10573</div><div>Tel: 914.292.1810 Fax: 914.292.1811</div></div>	
WESTCHESTER COUNTY, NEW YORK DEPARTMENT OF PUBLIC WORKS DIVISION OF ENGINEERING			
REHABILITATION OF FARRAGUT AVENUE (C.R #151) FROM THE FENWAY TO BROADWAY VILLAGE OF HASTINGS-ON-HUDSON, NEW YORK SITE PLAN - STA. 33+50 TO 40+06		CONTRACT NUMBER 20-510 SHEET NUMBER S-107 SHEET NO. 10 OF 24 SCALE: 1" = 20' DATE: 6/11/2021 DPW FILE NO. XX-XX-XX-XX REV. NO. 0	