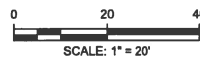


PLAN



CONSTRUCTION NOTES:

1. ALL BASINS AND SELECT DRAINAGE PIPES (AS DIRECTED BY THE ENGINEER) WITHIN THE PROJECT LIMITS ARE TO BE CLEANED. PAYMENT UNDER ITEMS 621.03 AND 621.04.
2. SAWCUT EXISTING BITUMINOUS CONCRETE PAVEMENT TO BE DIRECTED BY THE ENGINEER PER THE SPECIFICATIONS.
3. CATCH BASIN CASTINGS TO BE CAMPBELL CASTING #2617 OR APPROVED EQUAL.
4. STANDARD PG BINDER GRADE 64E-22 TO BE UTILIZED FOR ASPHALT MIX.
5. GENERAL CLEANING OF EXISTING PAVEMENT/SHOULDERS AFTER MILLING IS INCLUDED IN MILLING ITEM, AS PER THE SPECIFICATIONS. ADDITIONAL "CLEANING EXISTING PAVEMENT AND/OR SHOULDERS" IS AS DIRECTED BY THE ENGINEER.

NOTES:

1. HORIZONTAL DATUM IS NORTH AMERICAN DATUM OF 1983, NAD83; NEW YORK EAST ZONE 3101.
2. VERTICAL DATUM IS NORTH AMERICAN VERTICAL DATUM OF 1988, NAVD88.
3. PLANIMETRIC AND TOPOGRAPHIC FEATURES SHOWN HEREON HAVE BEEN DRAWN IN ACCORDANCE WITH FIELD SURVEY PERFORMED BY MOTT MACDONALD ON OR ABOUT JUNE 10, 2020.
4. THIS IS NOT A BOUNDARY SURVEY PROPERTY LINES, R.O.W. LINES AND/OR EASEMENTS DEPICTED HEREON ARE DERIVED PRIMARILY FROM TAX MAP INFORMATION. SAID LINES ARE SUBJECT TO CHANGE IN ACCORDANCE WITH SUCH FACTS AS AN ACCURATE SURVEY AND ON TITLE SEARCH OF THE ENTIRE TRACT OR TRACTS MAY DISCLOSE.
5. STATIONING SHOWN IS ASSUMED.

LEGEND

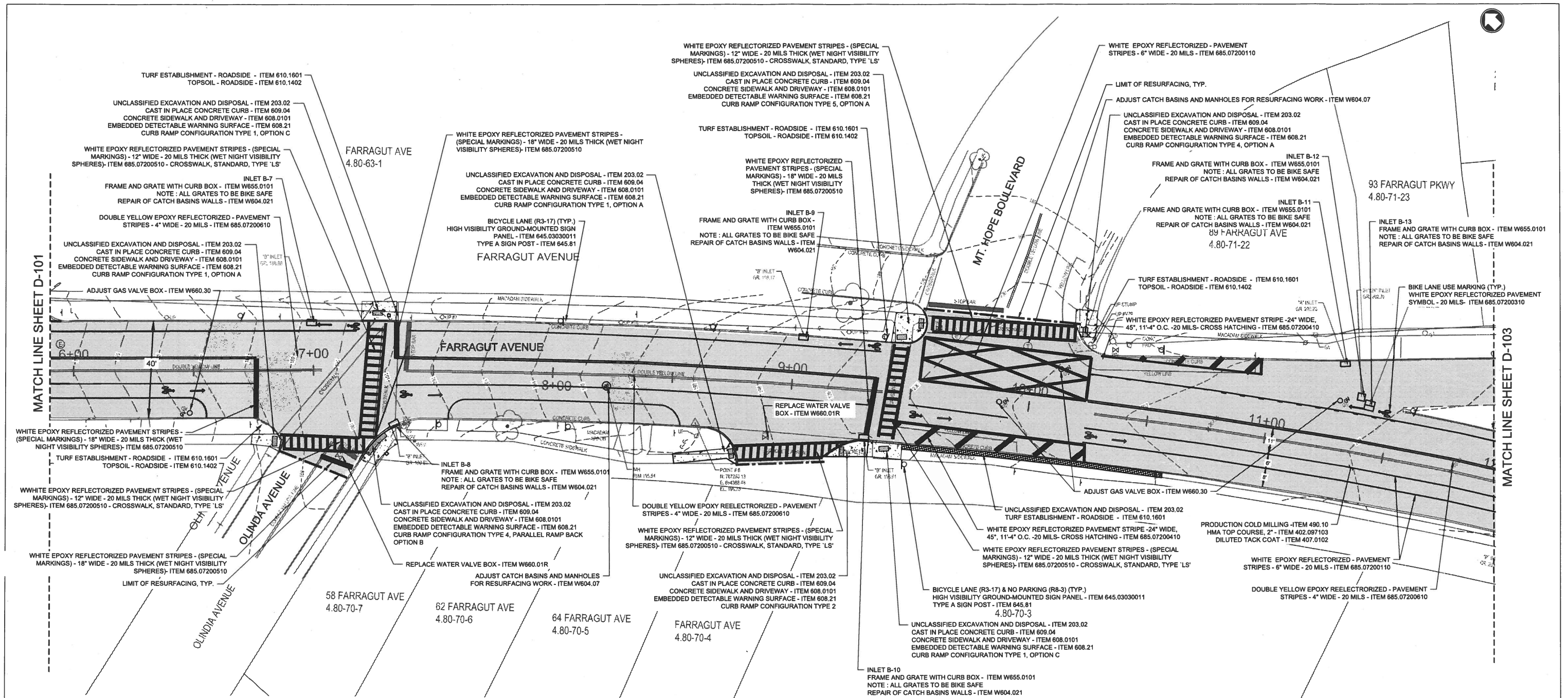
TELEPHONE STRUCTURE BG	FIRE HYDRANT	UTILITY POLE
TRAFFIC LIGHT	INLET A	GAS VALVE
TELEPHONE MANHOLE	INLET B	WATER SERVICE VALVE
WATER MANHOLE	INLET E	TREE
MANHOLE	INLET OTHER	BUSH
ELECTRICAL MANHOLE	WATER VALVE	SPOT ELEVATION

IN CHARGE OF JOHN K. RUSCHKE, PE
CHECKED BY DANIEL HONOSHOWSKY, PE
MADE BY SAMANTHA J. ANELLO, PE

REVISION NUMBER	DATE	MADE BY	APP'D BY	REVISION

RECORD DRAWING CERTIFICATION			
<input type="checkbox"/> AS BUILT - CHANGES AS NOTED <input type="checkbox"/> AS BUILT - NO CHANGES			
CONTRACTOR		PROJECT COORDINATOR	
NAME _____	NAME _____	NAME _____	NAME _____
SIGNATURE _____	SIGNATURE _____	SIGNATURE _____	SIGNATURE _____
TITLE _____	TITLE _____	TITLE _____	TITLE _____
DATE _____	DATE _____	DATE _____	DATE _____

CONSULTANT SEAL		CONSULTANT INFORMATION	
90% DRAFT		M M MOTT MACDONALD Certificate No. 0013600	
JOHN K. RUSCHKE N.Y. Professional Engineer Lic. No. 071267-1		Mott MacDonald NY Inc. 800 Westchester Avenue, Suite N-641 Rye Brook, New York 10573 Tel: 914.292.1810 Fax: 914.292.1811	
WESTCHESTER COUNTY, NEW YORK DEPARTMENT OF PUBLIC WORKS DIVISION OF ENGINEERING		CONTRACT NUMBER 20-510	SHEET NUMBER S-101
REHABILITATION OF FARRAGUT AVENUE (C.R #151) FROM THE FENWAY TO BROADWAY VILLAGE OF HASTINGS-ON-HUDSON, NEW YORK SITE PLAN - STA. 0+00 TO 6+00		SHEET NO.04 OF 24 SCALE: 1" = 20' DATE: 12/01/2020 DPW FILE NO. XX-XX-XX-XX REV. NO. 0	



- CONSTRUCTION NOTES:**
- ALL BASINS AND SELECT DRAINAGE PIPES (AS DIRECTED BY THE ENGINEER) WITHIN THE PROJECT LIMITS ARE TO BE CLEANED. PAYMENT UNDER ITEMS 621.03 AND 621.04.
 - SAWCUT EXISTING BITUMINOUS CONCRETE PAVEMENT TO BE DIRECTED BY THE ENGINEER PER THE SPECIFICATIONS.
 - CATCH BASIN CASTINGS TO BE CAMPBELL CASTING #2617 OR APPROVED EQUAL.
 - STANDARD PG BINDER GRADE 64E-22 TO BE UTILIZED FOR ASPHALT MIX.
 - GENERAL CLEANING OF EXISTING PAVEMENT/SHOULDERS AFTER MILLING IS INCLUDED IN MILLING ITEM, AS PER THE SPECIFICATIONS. ADDITIONAL "CLEANING EXISTING PAVEMENT AND/OR SHOULDERS" IS AS DIRECTED BY THE ENGINEER.

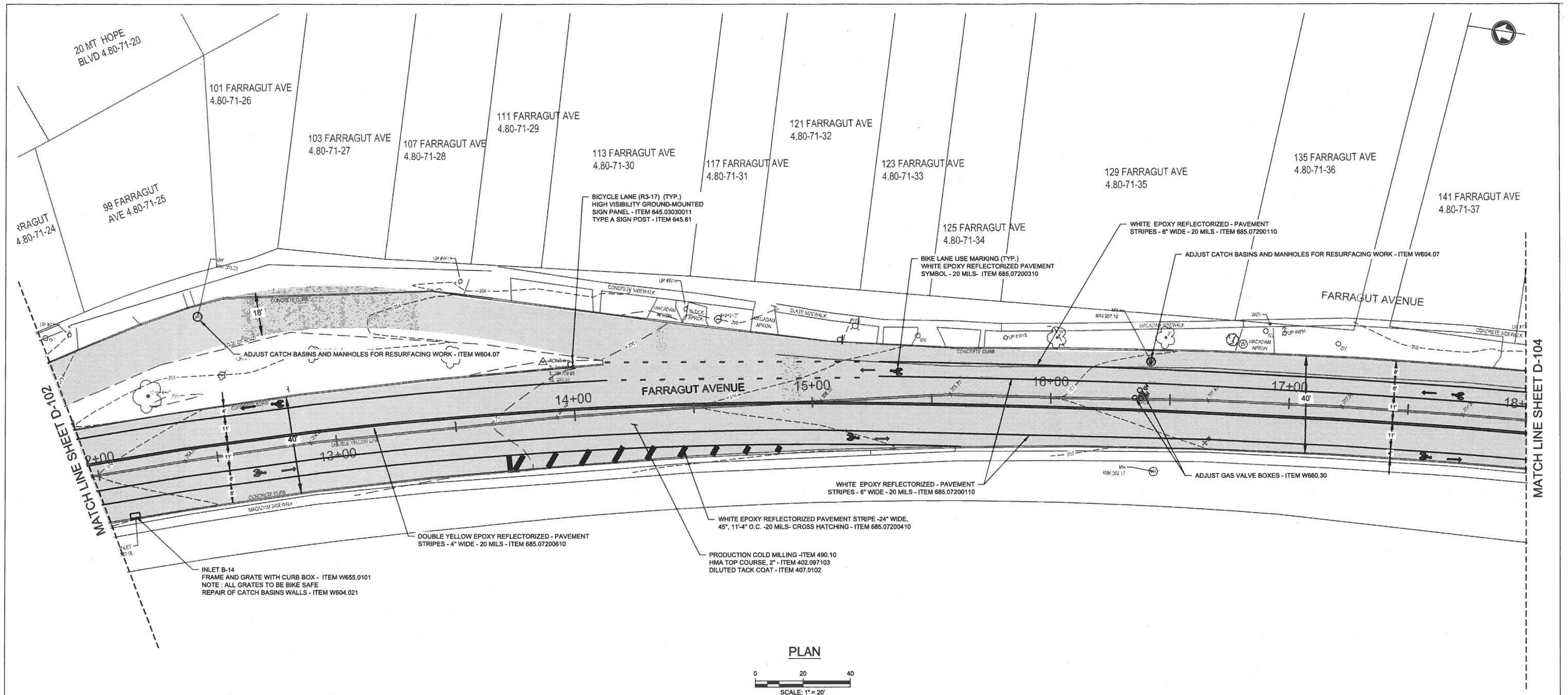
- NOTES:**
- HORIZONTAL DATUM IS NORTH AMERICAN DATUM OF 1983, NAD83; NEW YORK EAST ZONE 3101.
 - VERTICAL DATUM IS NORTH AMERICAN VERTICAL DATUM OF 1988, NAVD88.
 - PLANIMETRIC AND TOPOGRAPHIC FEATURES SHOWN HEREON HAVE BEEN DRAWN IN ACCORDANCE WITH FIELD SURVEY PERFORMED BY MOTT MACDONALD ON OR ABOUT JUNE 10, 2020.
 - THIS IS NOT A BOUNDARY SURVEY PROPERTY LINES, R.O.W. LINES AND/OR EASEMENTS DEPICTED HEREON ARE DERIVED PRIMARILY FROM TAX MAP INFORMATION. SAID LINES ARE SUBJECT TO CHANGE IN ACCORDANCE WITH SUCH FACTS AS AN ACCURATE SURVEY AND ON TITLE SEARCH OF THE ENTIRE TRACT OR TRACTS MAY DISCLOSE.
 - STATIONING SHOWN IS ASSUMED.

IN CHARGE OF JOHN K. RUSCHKE, PE
CHECKED BY DANIEL HONOSHOWSKY, PE
MADE BY SAMANTHA J. ANELLO, PE

REVISION NUMBER	DATE	MADE BY	APP'D BY	REVISION

RECORD DRAWING CERTIFICATION	
<input type="checkbox"/> AS BUILT - CHANGES AS NOTED <input type="checkbox"/> AS BUILT - NO CHANGES	
CONTRACTOR	
NAME _____	PROJECT COORDINATOR
SIGNATURE _____	SIGNATURE _____
TITLE _____	TITLE _____
DATE _____	DATE _____

CONSULTANT SEAL	CONSULTANT INFORMATION	MOTT MACDONALD Certificate No. 0013600	Mott MacDonald NY Inc. 800 Westchester Avenue, Suite N-641 Rye Brook, New York 10573 Tel: 914.292.1810 Fax: 914.292.1811
90% DRAFT JOHN K. RUSCHKE N.Y. Professional Engineer Lic. No. 071267-1	WESTCHESTER COUNTY, NEW YORK DEPARTMENT OF PUBLIC WORKS DIVISION OF ENGINEERING		
REHABILITATION OF FARRAGUT AVENUE (C.R #151) FROM THE FENWAY TO BROADWAY VILLAGE OF HASTINGS-ON-HUDSON, NEW YORK SITE PLAN - STA. 6+00 TO 12+00		CONTRACT NUMBER 20-510	SHEET NUMBER S-102
SHEET NO. 05 OF 24		SCALE: 1" = 20'	DATE: 12/01/2020
DPW FILE NO.		REV. NO.	0



- CONSTRUCTION NOTES:**
- ALL BASINS AND SELECT DRAINAGE PIPES (AS DIRECTED BY THE ENGINEER) WITHIN THE PROJECT LIMITS ARE TO BE CLEANED. PAYMENT UNDER ITEMS 621.03 AND 621.04.
 - SAWCUT EXISTING BITUMINOUS CONCRETE PAVEMENT TO BE DIRECTED BY THE ENGINEER PER THE SPECIFICATIONS.
 - CATCH BASIN CASTINGS TO BE CAMPBELL CASTING #2617 OR APPROVED EQUAL.
 - STANDARD PG BINDER GRADE 64E-22 TO BE UTILIZED FOR ASPHALT MIX.
 - GENERAL CLEANING OF EXISTING PAVEMENT/SHOULDERS AFTER MILLING IS INCLUDED IN MILLING ITEM, AS PER THE SPECIFICATIONS. ADDITIONAL "CLEANING EXISTING PAVEMENT AND/OR SHOULDERS" IS AS DIRECTED BY THE ENGINEER.

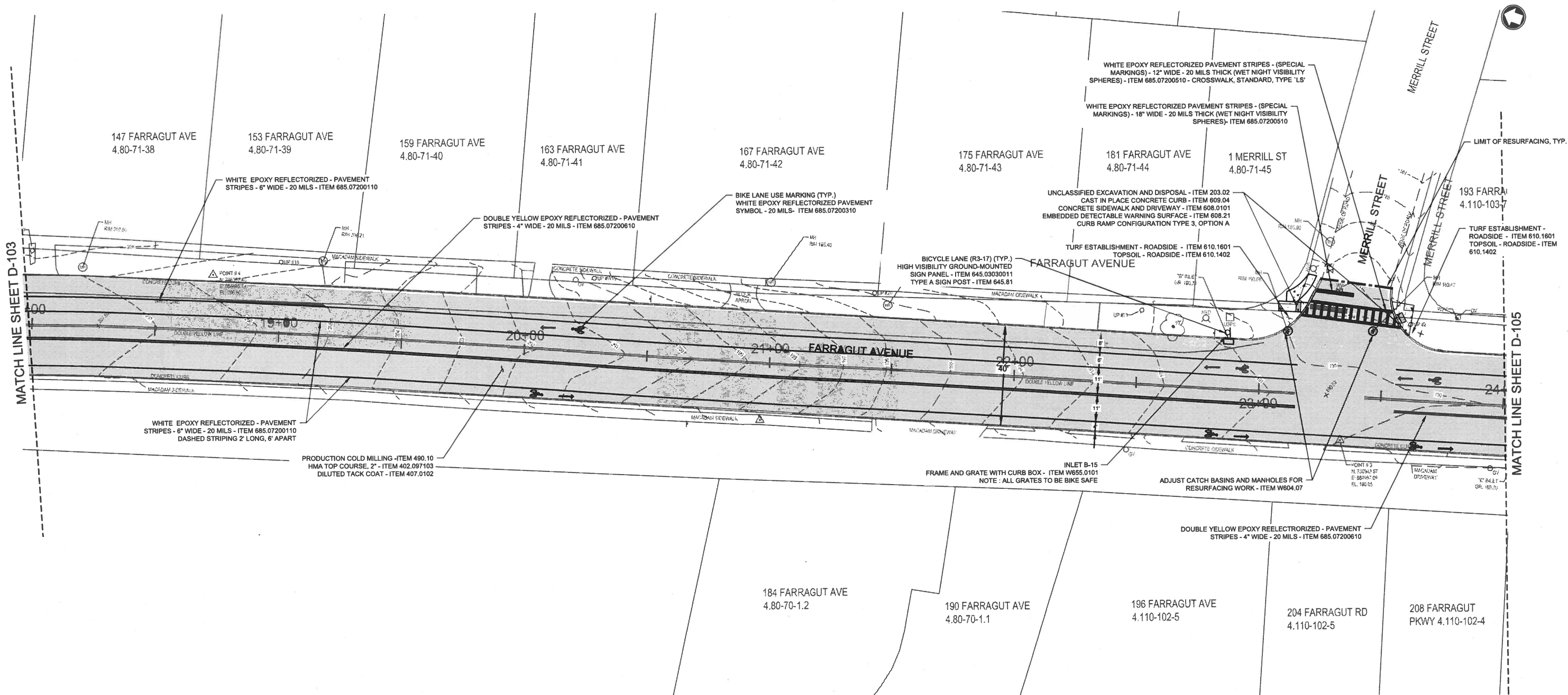
- NOTES:**
- HORIZONTAL DATUM IS NORTH AMERICAN DATUM OF 1983, NAD83; NEW YORK EAST ZONE 3101.
 - VERTICAL DATUM IS NORTH AMERICAN VERTICAL DATUM OF 1988, NAVD88.
 - PLANIMETRIC AND TOPOGRAPHIC FEATURES SHOWN HEREON HAVE BEEN DRAWN IN ACCORDANCE WITH FIELD SURVEY PERFORMED BY MOTT MACDONALD ON OR ABOUT JUNE 10, 2020.
 - THIS IS NOT A BOUNDARY SURVEY PROPERTY LINES, R.O.W. LINES AND/OR EASEMENTS DEPICTED HEREON ARE DERIVED PRIMARILY FROM TAX MAP INFORMATION. SAID LINES ARE SUBJECT TO CHANGE IN ACCORDANCE WITH SUCH FACTS AS AN ACCURATE SURVEY AND ON TITLE SEARCH OF THE ENTIRE TRACT OR TRACTS MAY DISCLOSE.
 - STATIONING SHOWN IS ASSUMED.

IN CHARGE OF JOHN K. RUSCHKE, PE
CHECKED BY DANIEL HONOSHOWSKY, PE
MADE BY SAMANTHA J. ANELLO, PE

REVISION NUMBER	DATE	MADE BY	APP'D BY	REVISION

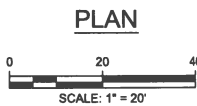
RECORD DRAWING CERTIFICATION			
<input type="checkbox"/> AS BUILT - CHANGES AS NOTED			
<input type="checkbox"/> AS BUILT - NO CHANGES			
CONTRACTOR		PROJECT COORDINATOR	
NAME _____	NAME _____	NAME _____	NAME _____
SIGNATURE _____	SIGNATURE _____	SIGNATURE _____	SIGNATURE _____
TITLE _____	TITLE _____	TITLE _____	TITLE _____
DATE _____	DATE _____	DATE _____	DATE _____

CONSULTANT SEAL		CONSULTANT INFORMATION	
90% DRAFT		M M MOTT MACDONALD Certificate No. 0013600	
JOHN K. RUSCHKE N.Y. Professional Engineer Lic. No. 071267-1		Mott MacDonald NY Inc. 800 Westchester Avenue, Suite N-641 Rye Brook, New York 10573 Tel: 914.292.1810 Fax: 914.292.1811	
WESTCHESTER COUNTY, NEW YORK DEPARTMENT OF PUBLIC WORKS DIVISION OF ENGINEERING		CONTRACT NUMBER 20-510	SHEET NUMBER S-103
REHABILITATION OF FARRAGUT AVENUE (C.R. #151) FROM THE FENWAY TO BROADWAY VILLAGE OF HASTINGS-ON-HUDSON, NEW YORK SITE PLAN - STA. 12+00 TO 18+00		SHEET NO. 06 OF 24 SCALE: 1" = 20' DATE: 12/01/2020 DPW FILE NO. XX-XX-XX-XX REV. NO. 0	



- CONSTRUCTION NOTES:**
1. ALL BASINS AND SELECT DRAINAGE PIPES (AS DIRECTED BY THE ENGINEER) WITHIN THE PROJECT LIMITS ARE TO BE CLEANED. PAYMENT UNDER ITEMS 621.03 AND 621.04.
 2. SAWCUT EXISTING BITUMINOUS CONCRETE PAVEMENT TO BE DIRECTED BY THE ENGINEER PER THE SPECIFICATIONS.
 3. CATCH BASIN CASTINGS TO BE CAMPBELL CASTING #2617 OR APPROVED EQUAL.
 4. STANDARD PG BINDER GRADE 64E-22 TO BE UTILIZED FOR ASPHALT MIX.
 5. GENERAL CLEANING OF EXISTING PAVEMENT/SHOULDERS AFTER MILLING IS INCLUDED IN MILLING ITEM, AS PER THE SPECIFICATIONS. ADDITIONAL "CLEANING EXISTING PAVEMENT AND/OR SHOULDERS" IS AS DIRECTED BY THE ENGINEER.

- NOTES:**
1. HORIZONTAL DATUM IS NORTH AMERICAN DATUM OF 1983, NAD83; NEW YORK EAST ZONE 3101.
 2. VERTICAL DATUM IS NORTH AMERICAN VERTICAL DATUM OF 1988, NAVD88.
 3. PLANIMETRIC AND TOPOGRAPHIC FEATURES SHOWN HEREON HAVE BEEN DRAWN IN ACCORDANCE WITH FIELD SURVEY PERFORMED BY MOTT MACDONALD ON OR ABOUT JUNE 10, 2020.
 4. THIS IS NOT A BOUNDARY SURVEY PROPERTY LINES, R.O.W. LINES AND/OR EASEMENTS DEPICTED HEREON ARE DERIVED PRIMARILY FROM TAX MAP INFORMATION. SAID LINES ARE SUBJECT TO CHANGE IN ACCORDANCE WITH SUCH FACTS AS AN ACCURATE SURVEY AND ON TITLE SEARCH OF THE ENTIRE TRACT OR TRACTS MAY DISCLOSE.
 5. STATIONING SHOWN IS ASSUMED.



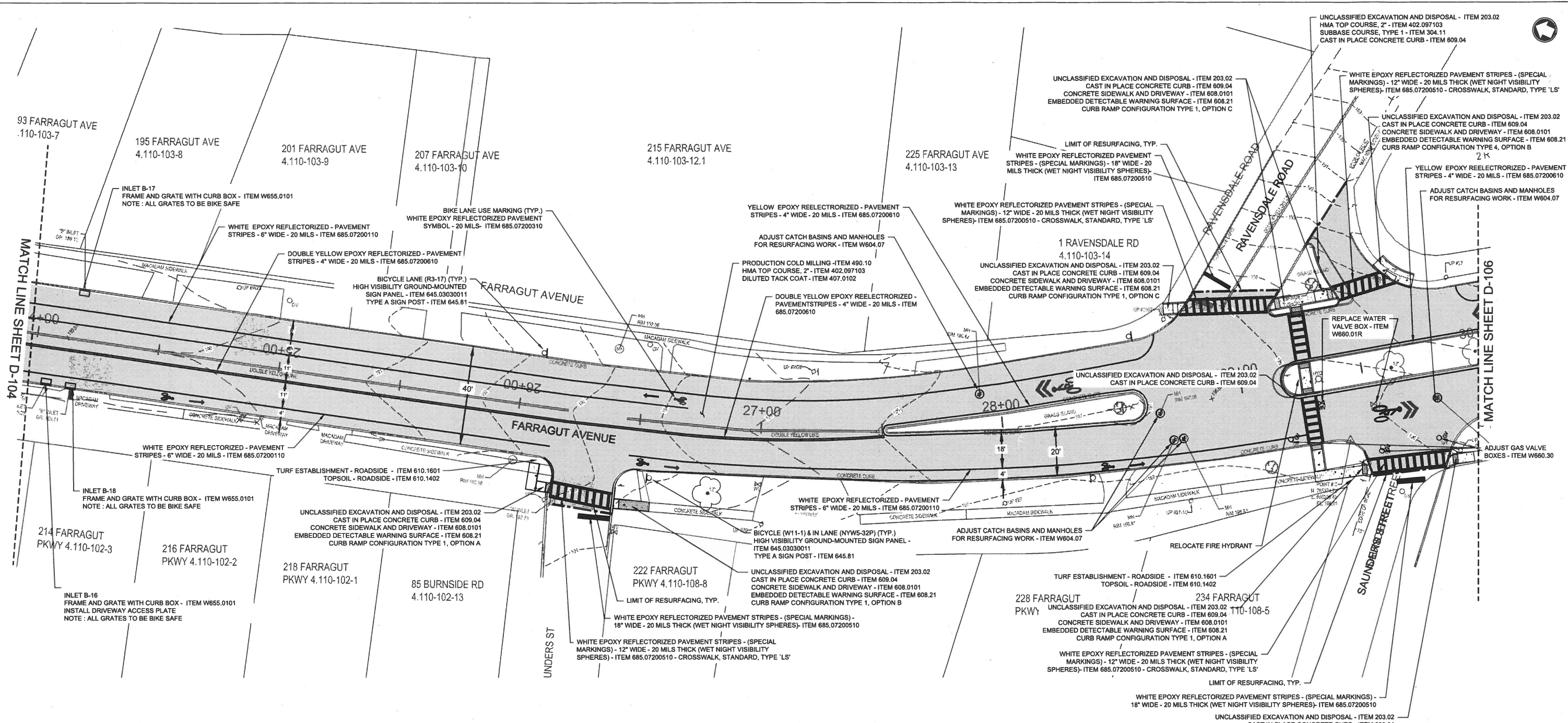
- LEGEND**
- | | | |
|--------------------------|----------------|-----------------------|
| ☐ TELEPHONE STRUCTURE BG | ⚡ FIRE HYDRANT | ⚙ UTILITY POLE |
| ⚡ TRAFFIC LIGHT | □ INLET A | ⚙ GAS VALVE |
| Ⓜ TELEPHONE MANHOLE | □ INLET B | ⚙ WATER SERVICE VALVE |
| Ⓜ WATER MANHOLE | □ INLET E | 🌳 TREE |
| Ⓜ MANHOLE | □ INLET OTHER | 🌳 BUSH |
| Ⓜ ELECTRICAL MANHOLE | ⚙ WATER VALVE | Ⓜ SPOT ELEVATION |

IN CHARGE OF **JOHN K. RUSCHKE, PE**
CHECKED BY **DANIEL HONOSHOWSKY, PE**
MADE BY **SAMANTHA J. ANELLO, PE**

REVISION NUMBER	DATE	MADE BY	APP'D BY	REVISION

RECORD DRAWING CERTIFICATION			
<input type="checkbox"/> AS BUILT - CHANGES AS NOTED			
<input type="checkbox"/> AS BUILT - NO CHANGES			
CONTRACTOR		PROJECT COORDINATOR	
NAME	NAME	NAME	NAME
SIGNATURE	SIGNATURE	SIGNATURE	SIGNATURE
TITLE	TITLE	TITLE	TITLE
DATE	DATE	DATE	DATE

CONSULTANT SEAL 90% DRAFT JOHN K. RUSCHKE <small>N.Y. Professional Engineer Lic. No. 071287-1</small>	CONSULTANT INFORMATION M M MOTT MACDONALD <small>Certificate No. 0013600</small>	WESTCHESTER COUNTY, NEW YORK DEPARTMENT OF PUBLIC WORKS DIVISION OF ENGINEERING		CONTRACT NUMBER 20-510	SHEET NUMBER S-104
		REHABILITATION OF FARRAGUT AVENUE (C.R.#151) FROM THE FENWAY TO BROADWAY VILLAGE OF HASTINGS-ON-HUDSON, NEW YORK SITE PLAN - STA. 18+00 TO 24+00		SHEET NO. 07 OF 24	
				SCALE: 1" = 20' DATE: 12/01/2020	
				DPW FILE NO. XX-XX-XX-XX REV. NO. 0	



- CONSTRUCTION NOTES:**
- ALL BASINS AND SELECT DRAINAGE PIPES (AS DIRECTED BY THE ENGINEER) WITHIN THE PROJECT LIMITS ARE TO BE CLEANED. PAYMENT UNDER ITEMS 621.03 AND 621.04.
 - SAWCUT EXISTING BITUMINOUS CONCRETE PAVEMENT TO BE DIRECTED BY THE ENGINEER PER THE SPECIFICATIONS.
 - CATCH BASIN CASTINGS TO BE CAMPBELL CASTING #2617 OR APPROVED EQUAL.
 - STANDARD PG BINDER GRADE 64E-22 TO BE UTILIZED FOR ASPHALT MIX.
 - GENERAL CLEANING OF EXISTING PAVEMENT/SHOULDERS AFTER MILLING IS INCLUDED IN MILLING ITEM, AS PER THE SPECIFICATIONS. ADDITIONAL "CLEANING EXISTING PAVEMENT AND/OR SHOULDERS" IS AS DIRECTED BY THE ENGINEER.

- NOTES:**
- HORIZONTAL DATUM IS NORTH AMERICAN DATUM OF 1983, NAD83; NEW YORK EAST ZONE 3101.
 - VERTICAL DATUM IS NORTH AMERICAN VERTICAL DATUM OF 1988, NAVD88.
 - PLANIMETRIC AND TOPOGRAPHIC FEATURES SHOWN HEREON HAVE BEEN DRAWN IN ACCORDANCE WITH FIELD SURVEY PERFORMED BY MOTT MACDONALD ON OR ABOUT JUNE 10, 2020.
 - THIS IS NOT A BOUNDARY SURVEY PROPERTY LINES, R.O.W. LINES AND/OR EASEMENTS DEPICTED HEREON ARE DERIVED PRIMARILY FROM TAX MAP INFORMATION. SAID LINES ARE SUBJECT TO CHANGE IN ACCORDANCE WITH SUCH FACTS AS AN ACCURATE SURVEY AND ON TITLE SEARCH OF THE ENTIRE TRACT OR TRACTS MAY DISCLOSE.
 - STATIONING SHOWN IS ASSUMED.

IN CHARGE OF **JOHN K. RUSCHKE, PE**
CHECKED BY **DANIEL HONOSHOWSKY, PE**
MADE BY **SAMANTHA J. ANELLO, PE**

REVISION NUMBER	DATE	MADE BY	APP'D BY	REVISION

PLAN

0 20 40
SCALE: 1" = 20'

LEGEND

TELEPHONE STRUCTURE BG	FIRE HYDRANT	UTILITY POLE
TRAFFIC LIGHT	INLET A	GAS VALVE
TELEPHONE MANHOLE	INLET B	WATER SERVICE VALVE
WATER MANHOLE	INLET E	TREE
MANHOLE	INLET OTHER	BUSH
ELECTRICAL MANHOLE	WATER VALVE	SPOT ELEVATION

RECORD DRAWING CERTIFICATION			
<input type="checkbox"/> AS BUILT - CHANGES AS NOTED			
<input type="checkbox"/> AS BUILT - NO CHANGES			
CONTRACTOR		PROJECT COORDINATOR	
NAME	NAME	NAME	NAME
SIGNATURE	SIGNATURE	SIGNATURE	SIGNATURE
TITLE	TITLE	TITLE	TITLE
DATE	DATE	DATE	DATE

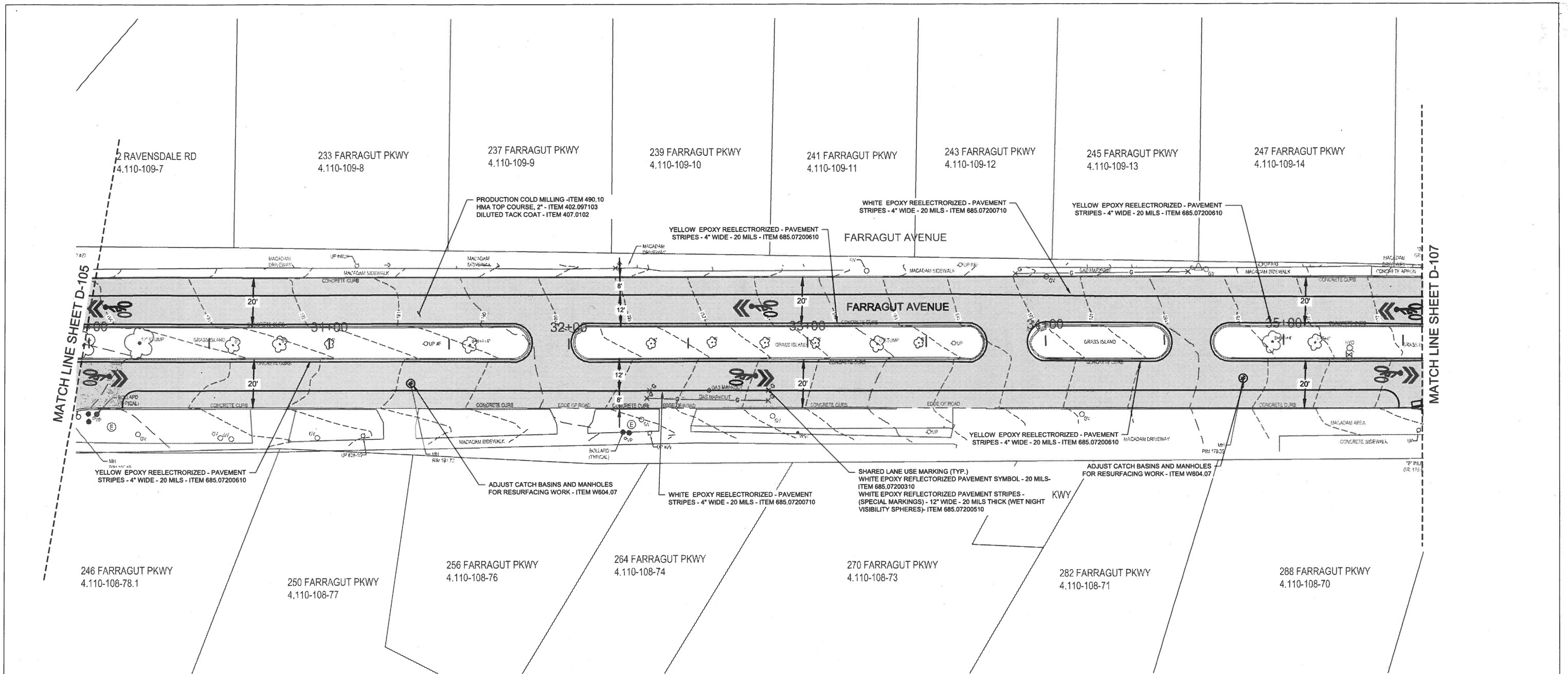
CONSULTANT SEAL 90% DRAFT JOHN K. RUSCHKE N.Y. Professional Engineer Lic. No. 071267-1	CONSULTANT INFORMATION M M MOTT MACDONALD Certificate No. 0013600	Mott MacDonald NY Inc. 800 Westchester Avenue, Suite N-641 Rye Brook, New York 10573 Tel: 914.292.1810 Fax: 914.292.1811	
		WESTCHESTER COUNTY, NEW YORK DEPARTMENT OF PUBLIC WORKS DIVISION OF ENGINEERING	
		REHABILITATION OF FARRAGUT AVENUE (C.R #151) FROM THE FENWAY TO BROADWAY VILLAGE OF HASTINGS-ON-HUDSON, NEW YORK SITE PLAN - STA. 24+00 TO 30+00	CONTRACT NUMBER 20-510
		SHEET NUMBER S-105	

SHEET NO. 08 OF 24

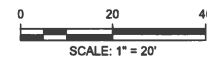
SCALE: 1" = 20'
DATE: 12/01/2020

DPW FILE NO. XX-XX-XX-XX

REV. NO. 0



PLAN



CONSTRUCTION NOTES:

1. ALL BASINS AND SELECT DRAINAGE PIPES (AS DIRECTED BY THE ENGINEER) WITHIN THE PROJECT LIMITS ARE TO BE CLEANED. PAYMENT UNDER ITEMS 621.03 AND 621.04.
2. SAWCUT EXISTING BITUMINOUS CONCRETE PAVEMENT TO BE DIRECTED BY THE ENGINEER PER THE SPECIFICATIONS.
3. CATCH BASIN CASTINGS TO BE CAMPBELL CASTING #2817 OR APPROVED EQUAL.
4. STANDARD PG BINDER GRADE 64E-22 TO BE UTILIZED FOR ASPHALT MIX.
5. GENERAL CLEANING OF EXISTING PAVEMENT/SHOULDERS AFTER MILLING IS INCLUDED IN MILLING ITEM, AS PER THE SPECIFICATIONS. ADDITIONAL "CLEANING EXISTING PAVEMENT AND/OR SHOULDERS" IS AS DIRECTED BY THE ENGINEER.

NOTES:

1. HORIZONTAL DATUM IS NORTH AMERICAN DATUM OF 1983, NAD83, NEW YORK EAST ZONE 3101.
2. VERTICAL DATUM IS NORTH AMERICAN VERTICAL DATUM OF 1988, NAVD88.
3. PLANIMETRIC AND TOPOGRAPHIC FEATURES SHOWN HEREON HAVE BEEN DRAWN IN ACCORDANCE WITH FIELD SURVEY PERFORMED BY MOTT MACDONALD ON OR ABOUT JUNE 10, 2020.
4. THIS IS NOT A BOUNDARY SURVEY PROPERTY LINES, R.O.W. LINES AND/OR EASEMENTS DEPICTED HEREON ARE DERIVED PRIMARILY FROM TAX MAP INFORMATION. SAID LINES ARE SUBJECT TO CHANGE IN ACCORDANCE WITH SUCH FACTS AS AN ACCURATE SURVEY AND ON TITLE SEARCH OF THE ENTIRE TRACT OR TRACTS MAY DISCLOSE.
5. STATIONING SHOWN IS ASSUMED.

LEGEND

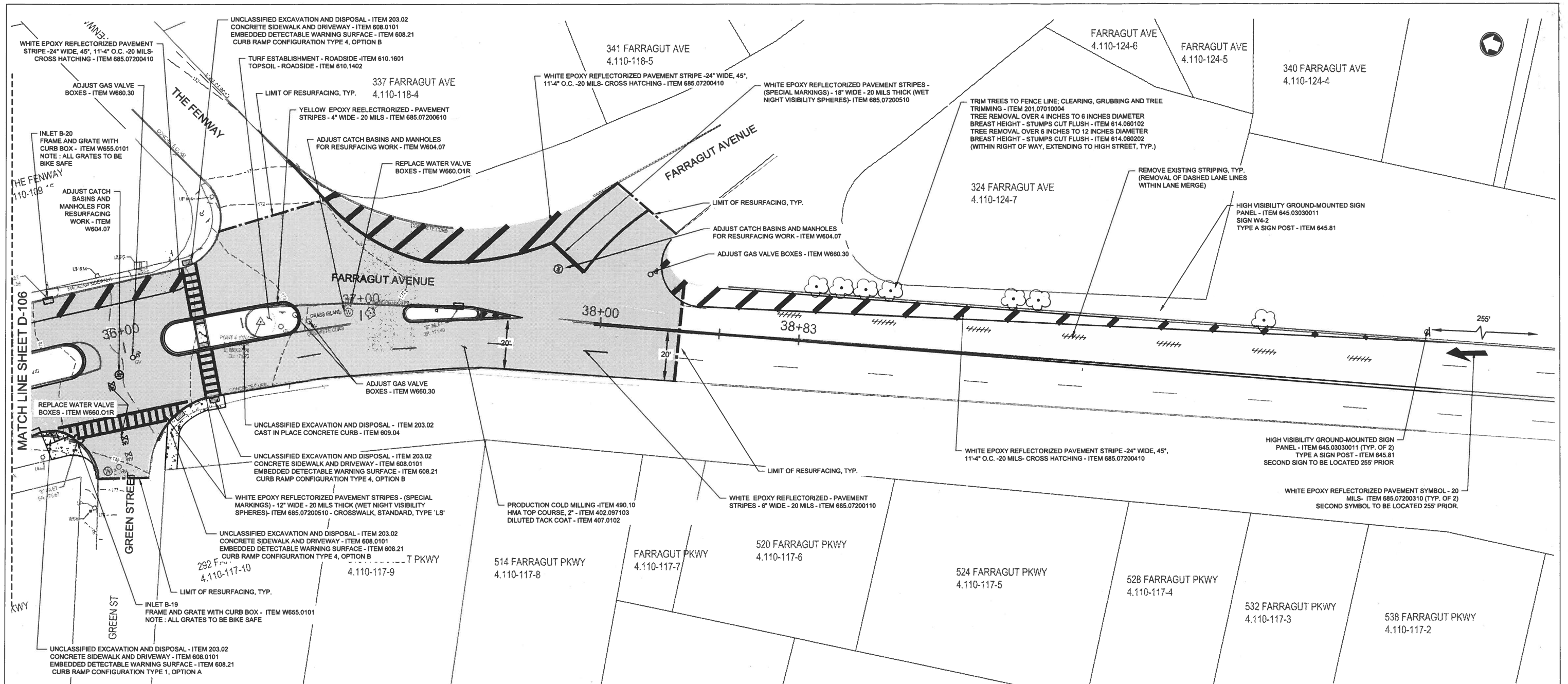
TELEPHONE STRUCTURE BG	FIRE HYDRANT	UTILITY POLE
TRAFFIC LIGHT	INLET A	GAS VALVE
TELEPHONE MANHOLE	INLET B	WATER SERVICE VALVE
WATER MANHOLE	INLET E	TREE
MANHOLE	INLET OTHER	BUSH
ELECTRICAL MANHOLE	WATER VALVE	SPOT ELEVATION

IN CHARGE OF **JOHN K. RUSCHKE, PE**
CHECKED BY **DANIEL HONOSHOWSKY, PE**
MADE BY **SAMANTHA J. ANELLO, PE**

REVISION NUMBER	DATE	MADE BY	APP'D BY	REVISION

RECORD DRAWING CERTIFICATION	
<input type="checkbox"/> AS BUILT - CHANGES AS NOTED <input type="checkbox"/> AS BUILT - NO CHANGES	
CONTRACTOR	PROJECT COORDINATOR
NAME _____	NAME _____
SIGNATURE _____	SIGNATURE _____
TITLE _____	TITLE _____
DATE _____	DATE _____

CONSULTANT SEAL		CONSULTANT INFORMATION	
90% DRAFT		M M MOTT MACDONALD Certificate No. 0013600	
JOHN K. RUSCHKE N.Y. Professional Engineer Lic. No. 071267-1		Mott MacDonald NY Inc. 800 Westchester Avenue, Suite N-641 Rye Brook, New York 10573 Tel: 914.292.1810 Fax: 914.292.1811	
WESTCHESTER COUNTY, NEW YORK DEPARTMENT OF PUBLIC WORKS DIVISION OF ENGINEERING		CONTRACT NUMBER 20-510	SHEET NUMBER S-106
REHABILITATION OF FARRAGUT AVENUE (C.R #151) FROM THE FENWAY TO BROADWAY VILLAGE OF HASTINGS-ON-HUDSON, NEW YORK SITE PLAN - STA. 30+00 TO 36+00		SHEET NO. 09 OF 24 SCALE: 1" = 20' DATE: 6/11/2021 DPW FILE NO. XX-XX-XX-XX REV. NO. 0	



PLAN



CONSTRUCTION NOTES:

1. ALL BASINS AND SELECT DRAINAGE PIPES (AS DIRECTED BY THE ENGINEER) WITHIN THE PROJECT LIMITS ARE TO BE CLEANED. PAYMENT UNDER ITEMS 621.03 AND 621.04.
2. SAWCUT EXISTING BITUMINOUS CONCRETE PAVEMENT TO BE DIRECTED BY THE ENGINEER PER THE SPECIFICATIONS.
3. CATCH BASIN CASTINGS TO BE CAMPBELL CASTING #2617 OR APPROVED EQUAL.
4. STANDARD PG BINDER GRADE 64E-22 TO BE UTILIZED FOR ASPHALT MIX.
5. GENERAL CLEANING OF EXISTING PAVEMENT/SHOULDERS AFTER MILLING IS INCLUDED IN MILLING ITEM, AS PER THE SPECIFICATIONS. ADDITIONAL "CLEANING EXISTING PAVEMENT AND/OR SHOULDERS" IS AS DIRECTED BY THE ENGINEER.

NOTES:

1. HORIZONTAL DATUM IS NORTH AMERICAN DATUM OF 1983, NAD83; NEW YORK EAST ZONE 3101.
2. VERTICAL DATUM IS NORTH AMERICAN VERTICAL DATUM OF 1988, NAVD88.
3. PLANIMETRIC AND TOPOGRAPHIC FEATURES SHOWN HEREON HAVE BEEN DRAWN IN ACCORDANCE WITH FIELD SURVEY PERFORMED BY MOTT MACDONALD ON OR ABOUT JUNE 10, 2020.
4. THIS IS NOT A BOUNDARY SURVEY PROPERTY LINES, R.O.W. LINES AND/OR EASEMENTS DEPICTED HEREON ARE DERIVED PRIMARILY FROM TAX MAP INFORMATION. SAID LINES ARE SUBJECT TO CHANGE IN ACCORDANCE WITH SUCH FACTS AS AN ACCURATE SURVEY AND ON TITLE SEARCH OF THE ENTIRE TRACT OR TRACTS MAY DISCLOSE.
5. STATIONING SHOWN IS ASSUMED.

LEGEND

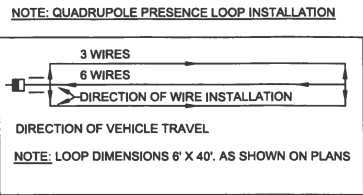
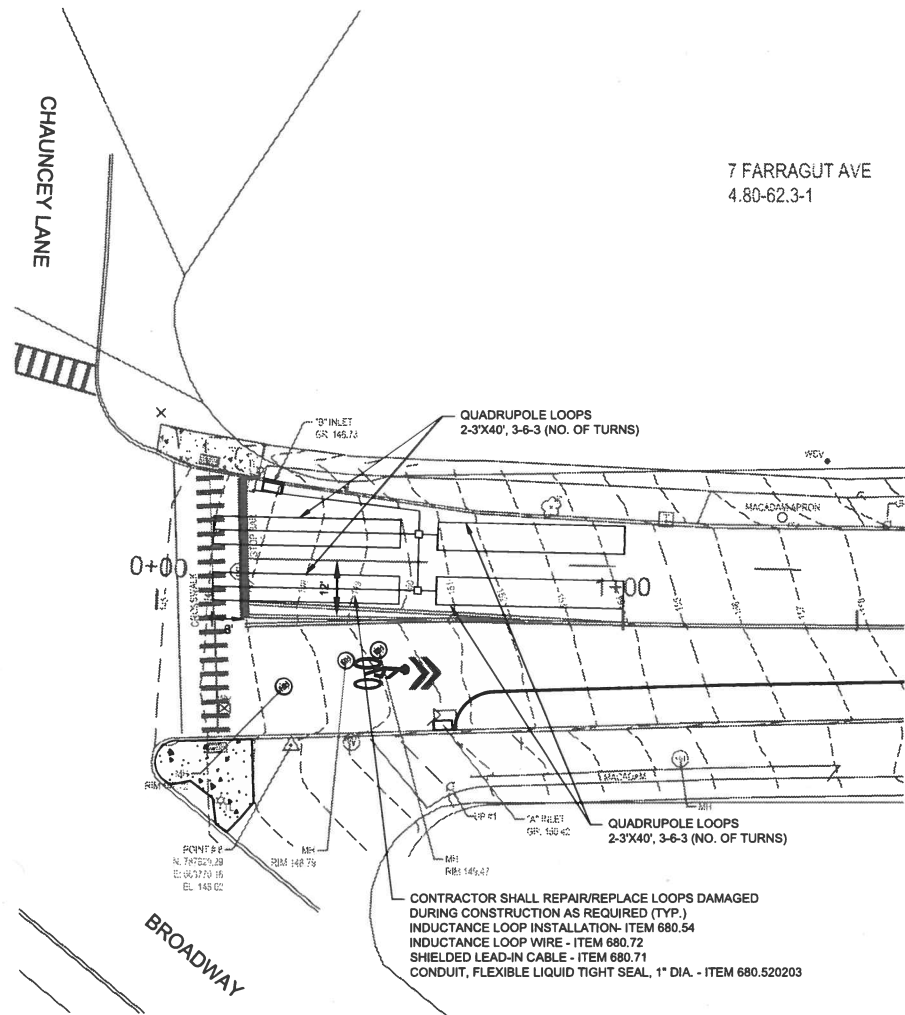
TELEPHONE STRUCTURE BG	FIRE HYDRANT	UTILITY POLE
TRAFFIC LIGHT	INLET A	GAS VALVE
TELEPHONE MANHOLE	INLET B	WATER SERVICE VALVE
WATER MANHOLE	INLET E	TREE
MANHOLE	INLET OTHER	BUSH
ELECTRICAL MANHOLE	WATER VALVE	SPOT ELEVATION

IN CHARGE OF JOHN K. RUSCHKE, PE
CHECKED BY DANIEL HONOSHOWSKY, PE
MADE BY SAMANTHA J. ANELLO, PE

REVISION NUMBER	DATE	MADE BY	APP'D BY	REVISION

RECORD DRAWING CERTIFICATION			
<input type="checkbox"/> AS BUILT - CHANGES AS NOTED <input type="checkbox"/> AS BUILT - NO CHANGES			
CONTRACTOR		PROJECT COORDINATOR	
NAME		NAME	
SIGNATURE		SIGNATURE	
TITLE		TITLE	
DATE		DATE	

CONSULTANT SEAL		CONSULTANT INFORMATION	
90% DRAFT		M M MOTT MACDONALD Certificate No. 0013600	
JOHN K. RUSCHKE N.Y. Professional Engineer Lic. No. 071267-1		Mott MacDonald NY Inc. 800 Westchester Avenue, Suite N-641 Rye Brook, New York 10573 Tel: 914.292.1810 Fax: 914.292.1811	
WESTCHESTER COUNTY, NEW YORK DEPARTMENT OF PUBLIC WORKS DIVISION OF ENGINEERING		CONTRACT NUMBER 20-510	SHEET NUMBER S-107
REHABILITATION OF FARRAGUT AVENUE (C.R #151) FROM THE FENWAY TO BROADWAY VILLAGE OF HASTINGS-ON-HUDSON, NEW YORK SITE PLAN - STA. 33+50 TO 40+06		SHEET NO. 10 OF 24 SCALE: 1" = 20' DATE: 6/11/2021 DPW FILE NO. XX-XX-XX-XX	
		REV. NO. 0	



LOOP DETECTOR PLAN ITEM LIST	
ITEM NO.	DESCRIPTION
ITEM 680.54	INDUCTANCE LOOP INSTALLATION
ITEM 680.72	INDUCTANCE LOOP WIRE
ITEM 680.71	SHIELDED LEAD-IN CABLE
ITEM 680.520203	CONDUIT, FLEXIBLE LIQUID TIGHT SEAL, 1" DIA.

LOOP DETECTOR PLAN: FARRAGUT AVENUE & BROADWAY INTERSECTION



- TRAFFIC SIGNAL NOTES:
- ALL WORK SHALL BE DONE IN ACCORDANCE WITH THE LATEST WESTCHESTER COUNTY DEPARTMENT OF PUBLIC WORKS REQUIREMENTS AND NEW YORK STATE SPECIFICATIONS, CONSTRUCTION DETAILS, AND STANDARD SHEETS.
 - THE CONTRACTOR SHALL VERIFY THE LOCATION OF ALL UNDERGROUND AND OVERHEAD UTILITIES AND NOTIFY THE ENGINEER OF ANY CONFLICTS PRIOR TO THE START OF CONSTRUCTION.
 - THE CONTRACTOR SHALL DIG TEST HOLES TO VERIFY THE LOCATION OF THE EXISTING TRAFFIC SIGNAL CONDUIT AND OTHER UTILITIES PRIOR TO EXCAVATING.
 - TRAFFIC SIGNAL LOOP DETECTORS SHALL BE CENTERED IN THEIR RESPECTIVE LANES AND SPACED 8 FEET APART UNLESS OTHERWISE INDICATED. THE TRAFFIC SIGNAL LOOP DETECTORS SHALL BE WIRES IN PARALLEL, AS SHOWN ON THE PLAN.
 - THE CONTRACTOR SHALL RESTORE ALL DISTURBED AREAS (CURB, SIDEWALK, ASPHALT, GUTTER, SOD, ETC.) IN-KIND.
 - THE CONTRACTOR SHALL REPAIR AND/OR REPLACE ANY DAMAGED OR INOPERABLE SIGNAL EQUIPMENT TO THE SATISFACTION OF THE ENGINEER.
 - THE CONTRACTOR SHALL REMOVE ANY AND ALL PAVEMENT MARKINGS THAT CONFLICT WITH THE PROPOSED PAVEMENT MARKINGS.

LEGEND

- | | | |
|------------------------|--------------|---------------------|
| TELEPHONE STRUCTURE BG | FIRE HYDRANT | UTILITY POLE |
| TRAFFIC LIGHT | INLET A | GAS VALVE |
| TELEPHONE MANHOLE | INLET B | WATER SERVICE VALVE |
| WATER MANHOLE | INLET E | TREE |
| MANHOLE | INLET OTHER | BUSH |
| ELECTRICAL MANHOLE | WATER VALVE | SPOT ELEVATION |

60% DRAFT JOHN K. RUSCHKE N.Y. Professional Engineer Lic. No. 071267-1	M M MOTT MACDONALD Certificate No. 0013600	Mott MacDonald NY Inc. 800 Westchester Avenue, Suite N-641 Rye Brook, New York 10573 Tel: 914.292.1810 Fax: 914.292.1811		
WESTCHESTER COUNTY, NEW YORK DEPARTMENT OF PUBLIC WORKS DIVISION OF ENGINEERING				
REHABILITATION OF FARRAGUT AVENUE (C.R #151) FROM THE FENWAY TO BROADWAY VILLAGE OF HASTINGS-ON-HUDSON, NEW YORK SITE PLAN - STA. 33+50 TO 40+06				
CONTRACT NUMBER 20-510	SHEET NUMBER S-108	SCALE: 1" = 20' DATE: 12/01/2020 DPW FILE NO. XX-XX-XX-XX		
REVISION	DATE	BY		

IN CHARGE OF JOHN K. RUSCHKE, PE
CHECKED BY DANIEL HONOSHOWSKY, PE
MADE BY SAMANTHA J. ANELLO, PE

REVISION	DATE	MADE BY	APP'D BY

RECORD DRAWING CERTIFICATION	
<input type="checkbox"/> AS BUILT - CHANGES AS NOTED <input type="checkbox"/> AS BUILT - NO CHANGES	
CONTRACTOR	PROJECT COORDINATOR
NAME _____	NAME _____
SIGNATURE _____	SIGNATURE _____
TITLE _____	TITLE _____
DATE _____	DATE _____